

NOTICE!!

These documents have been scanned!

Do not place un-scanned documents beneath this notice!

Do not remove this notice from this file!

GPO Jacket No. 560-102
Print Order 61540
Rise Business Services, LLC
Job=AZ15 5/15/2019



Box Number= AZ15053



Claim Begin-End: AMC412865-AMC412865

1 Initial Receipt



AZ15053-11

AMC412566-AMC413285

United States Department of the Interior
Bureau of Land Management
 LANDS/RECREATION & PLANNING
 ONE N CENTRAL AVE
 PHOENIX, AZ 85004 -2203
 Phone: 602-417-9200

Receipt

No: 2489603

Transaction #: 2566397	ENTERED INTO COMPUTER
Date of Transaction: 12/29/2011	CUSTOMER: JAN 18 2012 <i>ps</i>
JACK TUCKER PO BOX 265 WICKENBURG, AZ 85358-0265 US	

LINE #	QTY	DESCRIPTION	REMARKS	UNIT PRICE	TOTAL
1	1.00	LOCATABLE MINERALS / MINING CLAIMS-NEW, UNADJUD, ONE OR MORE AUTH NOS / NEW MINING CLAIM LOCATION FEE \$34 CASES: AMC412865/\$34.00		- n/a -	34.00
2	1.00	LOCATABLE MINERALS / MINING CLAIMS-NEW, UNADJUD, ONE OR MORE AUTH NOS / NEW MINING CLAIM MAINT FEE \$140 CASES: AMC412865/\$140.00		- n/a -	140.00
3	1.00	LOCATABLE MINERALS / MINING CLAIMS-NEW, UNADJUD, ONE OR MORE AUTH NOS / NEW MINING CLAIM PROCESSING FEE \$15 CASES: AMC412865/\$15.00		- n/a -	15.00
TOTAL:					\$189.00

PAYMENT INFORMATION				
NOTE: Items will appear on credit card statement as "Bureau of Land Mgmt CO".				
1	AMOUNT:	189.00	POSTMARKED:	N/A
	TYPE:	CREDIT CARD	RECEIVED:	12/29/2011
	NAME:	TUCKER, JACK PO BOX 265 WICKENBURG AZ 85358-0265 US		
	CARD NO:	XXXXXXXXXXXX9267	AUTH CODE:	374631
	NAME ON CARD:	JACK TUCKER		
	EXPIRES:	12/2013		
	SIGNATURE:			

REMARKS

This receipt was generated by the automated BLM Collections and Billing System and is a paper representation of a portion of the official electronic record contained therein.

REMARKS

This receipt was generated by the automated BLM Collections and Billing System and is a paper representation of a portion of the official electronic record contained therein.

NOTICE!!

These documents have been scanned!

Do not place un-scanned documents beneath this notice!

Do not remove this notice from this file!

GPO Jacket No. 560-102
Print Order 61540
Rise Business Services, LLC
Job=AZ15 5/15/2019



Box Number= AZ15053



Claim Begin-End: AMC412865-AMC412865

2 Correspondence



AZ15053-11

AMC412566-AMC413285

SENDER: COMPLETE THIS SECTION

- Complete items 1, 2, and 3. Also complete item 4 if Restricted Delivery is desired.
- Print your name and address on the reverse so that we can return the card to you.
- Attach this card to the back of the mailpiece, or on the front if space permits.

1. Article Addressed to:

Nancy Eidsmoe
 20 Shotwell Rd
 Port Hadlock, WA. 98339

9310/AT/AMC412818, AMC412865

31

2. Article Number
 (Transfer from service label)

7012 3050 0001 1019 4262

COMPLETE THIS SECTION ON DELIVERY

A. Signature

Nancy Eidsmoe

Agent

Addressee

B. Received by (Printed Name)

N Eidsmoe

C. Date of Delivery

8.2.13

D. Is delivery address different from item 1? Yes

If YES, enter delivery address below:

No

3. Service Type

Certified Mail

Express Mail

Registered

Return Receipt for Merchandise

Insured Mail

C.O.D.

4. Restricted Delivery? (Extra Fee)

Yes

RECEIVED
 PORT HADLOCK, ARIZONA
 5 PM 3:59
 DELIVERY OFFICE


UNITED STATES POSTAL SERVICE



First-Class Mail
Postage & Fees Paid
USPS
Permit No. G-10

- Sender: Please print your name, address, and ZIP+4 in this box •

U.S. Department of the Interior
Bureau Of Land Management
Arizona State Office
One North Central Avenue
Phoenix, AZ 85004-4427



A-Thrower
7/25/13
RH 7/25/13

AMC 412865

July 30, 2013

In Reply Refer To:
3800 (9310) AT
AMC412818, AMC412865

CERTIFIED MAIL – RETURN RECEIPT REQUESTED 7012 3050 0001 1019 4262

NOTICE

Nancy Eidsmoe
20 Shotwell Rd
Port Hadlock, WA. 98339

:
:

This Decision Affects Those Claims
Shown in the Block Below.

AMC412821, AMC412865
Gold Gulch, Right On

Transfer(s) Not Processed

A conveyance document to transfer ownership of the mining claim(s) listed above was received by the Bureau of Land Management (BLM) Arizona State Office. The transfer(s) of ownership cannot be processed for the following reason(s):

We did not receive the correct amount of processing fees. There is a \$10 processing fee per claim, per grantee. AMC412821 was transferred to 2 grantees, however we received only \$10. AMC412865 was transferred to 3 grantees, however, we received only \$10. Please submit an additional \$30 so that we may complete the processing of your transfers. Also, please note that your AMC number for Right On is AMC412865, not AMC412815 as you have put on many of your documents.

If appropriate, please submit a corrected conveyance document, required documents, or additional fees, within 30 days of your receipt of this notice. If the required information is not received within the 30-day timeframe, no further action will be taken, and the BLM will retain the non-refundable processing fees submitted.

If additional information is required, please contact Amy Thrower, at 602-417-9334. Please include your AMC serial number(s) on all correspondence.

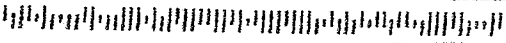
/s/ Rebecca Heick
Rebecca Heick
Group Administrator
Lands and Mineral

\$30 Received
8/12/13 AT



First-Class Mail
Postage & Fees Paid
USPS
Permit No. G-10

• Sender: Please print your name, address, and ZIP+4 in this box •
U.S. Department of the Interior
Bureau Of Land Management
Arizona State Office
One North Central Avenue
Phoenix, AZ 85004-4427



SENDER: COMPLETE THIS SECTION	COMPLETE THIS SECTION ON DELIVERY
<ul style="list-style-type: none"> Complete items 1, 2, and 3. Also complete item 4 if Restricted Delivery is desired. Print your name and address on the reverse so that we can return the card to you. Attach this card to the back of the mailpiece, or on the front if space permits. 	<p>A. Signature <input type="checkbox"/> Agent * <i>Nancy Eidsmoe</i> <input checked="" type="checkbox"/> Addressee</p> <p>B. Received by (Printed Name) <i>N Eidsmoe</i> C. Date of Delivery <i>8.2.13</i></p> <p>D. Is delivery address different from item 1? <input type="checkbox"/> Yes If YES, enter delivery address below: <input type="checkbox"/> No</p>
<p>1. Article Addressed to:</p> <p>Nancy Eidsmoe 20 Shotwell Rd Port Hadlock, WA. 98339 9310/AT/AMC412818, AMC412865</p> <p><i>31</i></p>	<p>3. Service Type</p> <p><input type="checkbox"/> Certified Mail <input type="checkbox"/> Express Mail <input type="checkbox"/> Registered <input type="checkbox"/> Return Receipt for Merchandise <input type="checkbox"/> Insured Mail <input type="checkbox"/> C.O.D.</p> <p>4. Restricted Delivery? (Extra Fee) <input type="checkbox"/> Yes</p>
<p>2. Article Number (Transfer from service label) 7012 3050 0001 1019 4262</p>	

June 20, 2012

In Reply Refer To:
3800 (9310) AT
AMC412818, AMC412865

CERTIFIED MAIL – RETURN RECEIPT REQUESTED

NOTICE

Jack and Lisa Tucker, et al	:	This Decision Affects Those Claims
PO Box 265	:	Shown in the Block Below.
Wickenburg, AZ 85358	:	
7011 3500 0000 8349 2540	:	

AMC412865, 412820, 421821
Right On, Could Be, Gold Gulch

Transfer(s) Not Processed

A conveyance document to transfer ownership of the mining claim(s) listed above was received by the Bureau of Land Management (BLM) Arizona State Office. The transfer(s) of ownership cannot be processed for the following reason:

1) The claim name for AM412815 is not "Right On" and is not owned by the 8 claimants listed on the QCD. The correct claim number for "Right On" is AMC412865. A corrected QCD is needed. 2) We are unable to remove Jason Brown from the three claims. A valid POA for Jason Brown was not provided. The POA provided has no notary seal and the notary, Joy J. Smith illegally notarized the document in the State of Arizona. She is a notary for the State of Indiana and can only legally notarize documents while physically in the State of Indiana. This notary is unacceptable. Please provide a legal POA for Jason Brown. 3) We are unable to remove Jeni Warren from AMC412820. There is no signature for her on this QCD and no POA was provided.

If appropriate, please submit a corrected conveyance document, required documents, or additional fees, within 30 days of your receipt of this notice. If the required information is not received within the 30-day timeframe, no further action will be taken, and the BLM will retain the non-refundable processing fees submitted.

SENDER: COMPLETE THIS SECTION

- Complete items 1, 2, and 3. Also complete item 4 if Restricted Delivery is desired.
- Print your name and address on the reverse so that we can return the card to you.
- Attach this card to the back of the mailpiece, or on the front if space permits.

1. Article Addressed to:

Jack and Lisa Tucker, et al
 PO Box 265
 Wickenburg, AZ 85358
 9310 AT AMC412818, AMC412865

2. Article Number

(Transfer from service label)

7011 3500 0000 8349 2540

PS Form 3811, February 2004

Domestic Return Receipt

102595-02-M-1540

COMPLETE THIS SECTION ON DELIVERY

A. Signature

[Handwritten Signature]

Agent

Addressee

B. Received by (Printed Name)

LISA Tucker

C. Date of Delivery

6.21.2012

D. Is delivery address different from item 1? Yes

If YES, enter delivery address below: No

3. Service Type

Certified Mail

Express Mail

Registered

Return Receipt for Merchandise


Insured Mail

C.O.D.

4. Restricted Delivery? (Extra Fee)

Yes

UNITED STATES POSTAL SERVICE




First-Class Mail
 Postage & Fees Paid
 USPS
 Permit No. G-10

• Sender: Please print your name, address, and ZIP+4 in this box •

RECEIVED
 BLM AZ STATE OFFICE
 2012 JUN 22 PM 1:33
 PHOENIX ARIZONA

BUREAU OF LAND MANAGEMENT
 ARIZONA STATE OFFICE
 ONE NORTH CENTRAL AVENUE
 SUITE 800
 PHOENIX, AZ 85004-2203



If additional information is required, please contact Amy Thrower at 602-417-9334. Please include your AMC serial number(s) on all correspondence.

/s/ Rebecca Heick

Rebecca Heick
Group Administrator
Lands and Minerals

AThrower:lm:062012

OFFICIAL COPIES: /Case Files/ /SD Read/ /Section/ /Author

May 1, 2012

In Reply Refer To:

3800 (9310) RE

AMC412350, AMC412418, AMC412569, AMC412818, AMC412865, AMC413587,
AMC413919

CERTIFIED MAIL – RETURN RECEIPT REQUESTED NO. 7011 2970 0001 8020 6079

NOTICE

Lucille McAllister

8187 S. 3200 W.

West Jordan, UT 84088-5218

AMC412350-AMC412356, AMC412418, AMC412569-AMC412571, AMC412818-

AMC412821, AMC412865, AMC413587, AMC413919-AMC413921

Big Stuff, Da Good Stuff #2, Golden Dust, Golden Frontier #3, Golden Frontier #4, Golden Star,
Pot O Gold, Golden Dreams, 3 Aces, Big Snake, Little Snake, Broken Arrow, Cactus Needle,
Could Be, Gold Gulch, Right On, Little Picker #2, 2 Girls From Phoenix, Gizmo, Oro Fino

Locator Requirements for Association Placer Mining Claims
Additional Information Required

The Bureau of Land Management (BLM), Arizona State Office received the location notice(s) for the association placer mining claim(s) listed above. You are included as a locator of the claim(s).

You must be qualified to locate an association placer mining claim and your mining claim must conform to the requirements of Federal law, 30 U.S.C. 35, 36, and regulations at 43 CFR 3832.22. These laws allow the location of placer mining claims greater than 20 acres so long as each of the locators has a bona fide interest in the claims, and has located the claims independently, for their own self-interest, and in good faith. The law is well established that a person cannot use the names of his friends, relatives, or employees as locators in order to locate for his own benefit a greater area of placer ground than is allowable by law. A Company, Corporation or Trust is considered to be one entity, entitled to locate claims of no more than 20

acres in size. Individuals who are Trustors of a Trust, or who are in control of a Company or Corporation or are a majority shareholder cannot be listed as an additional locator on the same association placer mining claim in order to gain more acres for the Trust, Company or Corporation than is allowable by law. Any claim located using dummy locators is not a valid mining claim.

By recording these location notices with the BLM, you are representing to the United States government that you meet the qualifications for locating an association placer claim and that you are not using the names of other persons as dummy locators to locate more than 20 acres per claim for your own benefit. In accordance with 43 CFR 3830.9, if you file a document that you know contains false, erroneous, or fictitious information or statements, you may be subject to criminal penalties under 18 U.S.C. 1001 and 43 U.S.C. 1212. The maximum penalty is 5 years in prison and/or a fine of \$250,000.

In accordance with 43 CFR 1822.10, all documents required to be filed with the BLM must contain the applicant's (claimant's) legal name and current address. Additionally, 43 CFR 3833.11 (b)(2) requires that a certificate of location of a mining claim or site contain the names and current mailing addresses of the locators of the claim. In accordance with 43 CFR 3830.3 an agent may locate mining claims on your behalf as long as they are duly constituted and appointed.

Before we can complete the recordation of your association placer mining claims, we will need the following information:

1) A signed and notarized statement from each claimant that says: "I (enter claimant's name) authorized and am aware that I am listed as a locator on the location notice for AMC (enter claim numbers). I have a bona fide interest in these claims and I located the claims independently, for my own self-interest and in good faith. I certify that these claims are in no way being located for the benefit of a company, corporation, or another individual in order to gain additional acreage they are not entitled to in accordance with the law." 2) A legal document from each claimant (such as a notarized power of attorney) showing that the person signing the location notice is acting on their behalf as their duly constituted and appointed agent or authorized representative

The claimants of the above named mining claim(s) are hereby afforded 30 days from receipt of this Notice in which to furnish the requested information. Failure to do so will subject the recordation of these claims to further adjudication which may result in a partial rejection of the recordation and a reduction in acreage claimed.

If, after reviewing the information in this letter you determine that you do not, in fact, qualify to locate an association placer mining claim, please relinquish the association placer mining claims and relocate as an individual placer mining claim under 43 CFR 3832.22(b).

In accordance with 43 CFR 3833.33, you may transfer, sell, or otherwise convey an association placer mining claim at any time to an equal or greater number of mining claimants. If you want to transfer an association placer claim to an individual or an association that is smaller in number

than the association that located the claim you – a) must have discovered a valuable mineral deposit before the transfer; or b) upon notice from the BLM, you must reduce the acreage of the claim, if necessary, so that you meet the 20-acre per locator limit. Per 43 CFR 3830.5, a discovery means that you have found a valuable mineral deposit. Any association placer claim transferred that does not meet these requirements is not a valid mining claim

If you have any questions please contact Rod Ebert at 602-417-9397.

/s/ Rebecca Heick

Rebecca Heick
Group Administrator
Lands and Minerals

REbert:lm:050112

OFFICIAL COPIES: /Case Files/ /SD Read/ /Section/ /Author

May 1, 2012

In Reply Refer To:

3800 (9310) RE

AMC412350, AMC412418, AMC412569, AMC412818, AMC412865, AMC413587,
AMC413919

CERTIFIED MAIL – RETURN RECEIPT REQUESTED NO. 7011 2970 0001 8020 6109

NOTICE

Jack Tucker, Lisa Tucker
P.O. Box 265
Wickenburg, AZ 85358-0265

AMC412350-AMC412356, AMC412418, AMC412569-AMC412571, AMC412818-
AMC412821, AMC412865, AMC413587, AMC413919-AMC413921
Big Stuff, Da Good Stuff #2, Golden Dust, Golden Frontier #3, Golden Frontier #4, Golden Star,
Pot O Gold, Golden Dreams, 3 Aces, Big Snake, Little Snake, Broken Arrow, Cactus Needle,
Could Be, Gold Gulch, Right On, Little Picker #2, 2 Girls From Phoenix, Gizmo, Oro Fino

Locator Requirements for Association Placer Mining Claims
Additional Information Required

The Bureau of Land Management (BLM), Arizona State Office received the location notice(s) for the association placer mining claim(s) listed above. You are included as a locator of the claim(s).

You must be qualified to locate an association placer mining claim and your mining claim must conform to the requirements of Federal law, 30 U.S.C. 35, 36, and regulations at 43 CFR 3832.22. These laws allow the location of placer mining claims greater than 20 acres so long as each of the locators has a bona fide interest in the claims, and has located the claims independently, for their own self-interest, and in good faith. The law is well established that a person cannot use the names of his friends, relatives, or employees as locators in order to locate for his own benefit a greater area of placer ground than is allowable by law. A Company, Corporation or Trust is considered to be one entity, entitled to locate claims of no more than 20

acres in size. Individuals who are Trustors of a Trust, or who are in control of a Company or Corporation or are a majority shareholder cannot be listed as an additional locator on the same association placer mining claim in order to gain more acres for the Trust, Company or Corporation than is allowable by law. Any claim located using dummy locators is not a valid mining claim.

By recording these location notices with the BLM, you are representing to the United States government that you meet the qualifications for locating an association placer claim and that you are not using the names of other persons as dummy locators to locate more than 20 acres per claim for your own benefit. In accordance with 43 CFR 3830.9, if you file a document that you know contains false, erroneous, or fictitious information or statements, you may be subject to criminal penalties under 18 U.S.C. 1001 and 43 U.S.C. 1212. The maximum penalty is 5 years in prison and/or a fine of \$250,000.

In accordance with 43 CFR 1822.10, all documents required to be filed with the BLM must contain the applicant's (claimant's) legal name and current address. Additionally, 43 CFR 3833.11 (b)(2) requires that a certificate of location of a mining claim or site contain the names and current mailing addresses of the locators of the claim. In accordance with 43 CFR 3830.3 an agent may locate mining claims on your behalf as long as they are duly constituted and appointed.

Before we can complete the recordation of your association placer mining claims, we will need the following information:

1) A signed and notarized statement from each claimant that says: "I (enter claimant's name) authorized and am aware that I am listed as a locator on the location notice for AMC (enter claim numbers). I have a bona fide interest in these claims and I located the claims independently, for my own self-interest and in good faith. I certify that these claims are in no way being located for the benefit of a company, corporation, or another individual in order to gain additional acreage they are not entitled to in accordance with the law." 2) A legal document from each claimant (such as a notarized power of attorney) showing that the person signing the location notice is acting on their behalf as their duly constituted and appointed agent or authorized representative

The claimants of the above named mining claim(s) are hereby afforded 30 days from receipt of this Notice in which to furnish the requested information. Failure to do so will subject the recordation of these claims to further adjudication which may result in a partial rejection of the recordation and a reduction in acreage claimed.

If, after reviewing the information in this letter you determine that you do not, in fact, qualify to locate an association placer mining claim, please relinquish the association placer mining claims and relocate as an individual placer mining claim under 43 CFR 3832.22(b).

In accordance with 43 CFR 3833.33, you may transfer, sell, or otherwise convey an association placer mining claim at any time to an equal or greater number of mining claimants. If you want to transfer an association placer claim to an individual or an association that is smaller in number

than the association that located the claim you – a) must have discovered a valuable mineral deposit before the transfer; or b) upon notice from the BLM, you must reduce the acreage of the claim, if necessary, so that you meet the 20-acre per locator limit. Per 43 CFR 3830.5, a discovery means that you have found a valuable mineral deposit. Any association placer claim transferred that does not meet these requirements is not a valid mining claim


If you have any questions please contact Rod Ebert at 602-417-9397.

/s/ Rebecca Heick

Rebecca Heick
Group Administrator
Lands and Minerals

REbert:lm:050112

UNITED STATES POSTAL SERVICE



First-Class Mail
Postage & Fees Paid
USPS
Permit No. G-10

• Sender: Please print your name, address, and ZIP+4 in this box •


AZ 3
931 AZ
931

U.S. DEPARTMENT OF THE INTERIOR
BUREAU OF LAND MANAGEMENT
ARIZONA STATE OFFICE
ONE NORTH CENTRAL AVE. SUITE 800
PHOENIX, ARIZONA 85004-4427

PHOENIX, ARIZONA

2012 MAY - 7 AM 7:37

RECEIVED
BLM AZ STATE OFFICE



SENDER: COMPLETE THIS SECTION

Complete items 1, 2, and 3. Also complete item 4 if Restricted Delivery is desired. Print your name and address on the reverse so that we can return the card to you. Attach this card to the back of the mailpiece, or on the front if space permits.

Article Addressed to:

Jack Tucker, Lisa Tucker
P.O. Box 265
Wickenburg, AZ 85358-0265
9310 RE AMC412350, AMC412418,
AMC412569, AMC412818, AMC412865,
AMC413587, AMC413919

COMPLETE THIS SECTION ON DELIVERY

A. Signature Agent
Lisa Tucker Addressee

B. Received by (*Printed Name*) *LISA TUCKER* C. Date of Delivery *5/3*

D. Is delivery address different from item 1? Yes
If YES, enter delivery address below: No

3. Service Type
 Certified Mail Express Mail
 Registered Return Receipt for Merchandise
 Insured Mail C.O.D.

4. Restricted Delivery? (*Extra Fee*) Yes

Article Number
(Transfer from service label)

7011 2970 0001 8020 6109

OFFICIAL COPIES: /Case Files/ /SD Read/ /Section/ /Author

May 1, 2012

In Reply Refer To:

3800 (9310) RE

AMC412350, AMC412418, AMC412569, AMC412818, AMC412865, AMC413919

CERTIFIED MAIL – RETURN RECEIPT REQUESTED NO. 7011 2970 0001 8020 6062

NOTICE

Steven Morris, Nicole Morris

1363 W. 16th St.

Tempe, AZ 85281-6210

AMC412350-AMC412356, AMC412418, AMC412569-AMC412571, AMC412818-

AMC412821, AMC412865, AMC413919-AMC413921

Big Stuff, Da Good Stuff #2, Golden Dust, Golden Frontier #3, Golden Frontier #4, Golden Star, Pot O Gold, Golden Dreams, 3 Aces, Big Snake, Little Snake, Broken Arrow, Cactus Needle, Could Be, Gold Gulch, Right On, 2 Girls From Phoenix, Gizmo, Oro Fino

Locator Requirements for Association Placer Mining Claims

Additional Information Required

The Bureau of Land Management (BLM), Arizona State Office received the location notice(s) for the association placer mining claim(s) listed above. You are included as a locator of the claim(s).

You must be qualified to locate an association placer mining claim and your mining claim must conform to the requirements of Federal law, 30 U.S.C. 35, 36, and regulations at 43 CFR 3832.22. These laws allow the location of placer mining claims greater than 20 acres so long as each of the locators has a bona fide interest in the claims, and has located the claims independently, for their own self-interest, and in good faith. The law is well established that a person cannot use the names of his friends, relatives, or employees as locators in order to locate for his own benefit a greater area of placer ground than is allowable by law. A Company, Corporation or Trust is considered to be one entity, entitled to locate claims of no more than 20 acres in size. Individuals who are Trustors of a Trust, or who are in control of a Company or

Corporation or are a majority shareholder cannot be listed as an additional locator on the same association placer mining claim in order to gain more acres for the Trust, Company or Corporation than is allowable by law. Any claim located using dummy locators is not a valid mining claim.

By recording these location notices with the BLM, you are representing to the United States government that you meet the qualifications for locating an association placer claim and that you are not using the names of other persons as dummy locators to locate more than 20 acres per claim for your own benefit. In accordance with 43 CFR 3830.9, if you file a document that you know contains false, erroneous, or fictitious information or statements, you may be subject to criminal penalties under 18 U.S.C. 1001 and 43 U.S.C. 1212. The maximum penalty is 5 years in prison and/or a fine of \$250,000.

In accordance with 43 CFR 1822.10, all documents required to be filed with the BLM must contain the applicant's (claimant's) legal name and current address. Additionally, 43 CFR 3833.11 (b)(2) requires that a certificate of location of a mining claim or site contain the names and current mailing addresses of the locators of the claim. In accordance with 43 CFR 3830.3 an agent may locate mining claims on your behalf as long as they are duly constituted and appointed.

Before we can complete the recordation of your association placer mining claims, we will need the following information:

1) A signed and notarized statement from each claimant that says: "I (enter claimant's name) authorized and am aware that I am listed as a locator on the location notice for AMC (enter claim numbers). I have a bona fide interest in these claims and I located the claims independently, for my own self-interest and in good faith. I certify that these claims are in no way being located for the benefit of a company, corporation, or another individual in order to gain additional acreage they are not entitled to in accordance with the law." 2) A legal document from each claimant (such as a notarized power of attorney) showing that the person signing the location notice is acting on their behalf as their duly constituted and appointed agent or authorized representative

The claimants of the above named mining claim(s) are hereby afforded 30 days from receipt of this Notice in which to furnish the requested information. Failure to do so will subject the recordation of these claims to further adjudication which may result in a partial rejection of the recordation and a reduction in acreage claimed.

If, after reviewing the information in this letter you determine that you do not, in fact, qualify to locate an association placer mining claim, please relinquish the association placer mining claims and relocate as an individual placer mining claim under 43 CFR 3832.22(b).

In accordance with 43 CFR 3833.33, you may transfer, sell, or otherwise convey an association placer mining claim at any time to an equal or greater number of mining claimants. If you want to transfer an association placer claim to an individual or an association that is smaller in number

than the association that located the claim you – a) must have discovered a valuable mineral deposit before the transfer; or b) upon notice from the BLM, you must reduce the acreage of the claim, if necessary, so that you meet the 20-acre per locator limit. Per 43 CFR 3830.5, a discovery means that you have found a valuable mineral deposit. Any association placer claim transferred that does not meet these requirements is not a valid mining claim


If you have any questions please contact Rod Ebert at 602-417-9397.

/s/ Rebecca Heick

Rebecca Heick
Group Administrator
Lands and Minerals

REbert:lm:050112

UNITED STATES POSTAL SERVICE



First-Class Mail
Postage & Fees Paid
USPS
Permit No. G-10

• Sender: Please print your name, address, and ZIP+4 in this box •

AZ
931

U.S. DEPARTMENT OF THE INTERIOR
BUREAU OF LAND MANAGEMENT
ARIZONA STATE OFFICE
ONE NORTH CENTRAL AVE. SUITE 800
PHOENIX, ARIZONA 85004-4427

PHOENIX, ARIZONA

2012 MAY - 7 AM 7:35

RECEIVED
BLM AZ STATE OFFICE

SENDER: COMPLETE THIS SECTION

Complete items 1, 2, and 3. Also complete item 4 if Restricted Delivery is desired. Print your name and address on the reverse so that we can return the card to you. Attach this card to the back of the mailpiece, or on the front if space permits.

Article Addressed to:

Steven Morris, Nicole Morris
1363 W. 16th St.
Tempe, AZ 85281-6210
9310 RE AMC412350, AMC412418,
AMC412569, AMC412818, AMC412865,
AMC413919


COMPLETE THIS SECTION ON DELIVERY

A. Signature
 Nicole Morris Agent
 Addressee

B. Received by (Printed Name)
Nicole Morris

C. Date of Delivery

D. Is delivery address different from item 1? Yes
If YES, enter delivery address below: No



3. Service Type
 Certified Mail Express Mail
 Registered Return Receipt for Merchandise
 Insured Mail C.O.D.

4. Restricted Delivery? (Extra Fee) Yes

Article Number
(Transfer from service label)

7011 2970 0001 8020 6062

OFFICIAL COPIES: /Case Files/ /SD Read/ /Section/ /Author

May 1, 2012

In Reply Refer To:

3800 (9310) RE

AMC412350, AMC412418, AMC412569, AMC412818, AMC412865, AMC413919

CERTIFIED MAIL – RETURN RECEIPT REQUESTED NO. 7011 2970 0001 8020 6079

NOTICE

Steven McAllister

8187 S. 3200 W.

West Jordan, UT 84088-5218

AMC412350-AMC412356, AMC412418, AMC412569-AMC412571, AMC412818-
AMC412821, AMC412865, AMC413919-AMC413921

Big Stuff, Da Good Stuff #2, Golden Dust, Golden Frontier #3, Golden Frontier #4, Golden Star,
Pot O Gold, Golden Dreams, 3 Aces, Big Snake, Little Snake, Broken Arrow, Cactus Needle,
Could Be, Gold Gulch, Right On, 2 Girls From Phoenix, Gizmo, Oro Fino

Locator Requirements for Association Placer Mining Claims
Additional Information Required

The Bureau of Land Management (BLM), Arizona State Office received the location notice(s) for the association placer mining claim(s) listed above. You are included as a locator of the claim(s).

You must be qualified to locate an association placer mining claim and your mining claim must conform to the requirements of Federal law, 30 U.S.C. 35, 36, and regulations at 43 CFR 3832.22. These laws allow the location of placer mining claims greater than 20 acres so long as each of the locators has a bona fide interest in the claims, and has located the claims independently, for their own self-interest, and in good faith. The law is well established that a person cannot use the names of his friends, relatives, or employees as locators in order to locate for his own benefit a greater area of placer ground than is allowable by law. A Company, Corporation or Trust is considered to be one entity, entitled to locate claims of no more than 20 acres in size. Individuals who are Trustors of a Trust, or who are in control of a Company or

Corporation or are a majority shareholder cannot be listed as an additional locator on the same association placer mining claim in order to gain more acres for the Trust, Company or Corporation than is allowable by law. Any claim located using dummy locators is not a valid mining claim.

By recording these location notices with the BLM, you are representing to the United States government that you meet the qualifications for locating an association placer claim and that you are not using the names of other persons as dummy locators to locate more than 20 acres per claim for your own benefit. In accordance with 43 CFR 3830.9, if you file a document that you know contains false, erroneous, or fictitious information or statements, you may be subject to criminal penalties under 18 U.S.C. 1001 and 43 U.S.C. 1212. The maximum penalty is 5 years in prison and/or a fine of \$250,000.

In accordance with 43 CFR 1822.10, all documents required to be filed with the BLM must contain the applicant's (claimant's) legal name and current address. Additionally, 43 CFR 3833.11 (b)(2) requires that a certificate of location of a mining claim or site contain the names and current mailing addresses of the locators of the claim. In accordance with 43 CFR 3830.3 an agent may locate mining claims on your behalf as long as they are duly constituted and appointed.

Before we can complete the recordation of your association placer mining claims, we will need the following information:

1) A signed and notarized statement from each claimant that says: "I (enter claimant's name) authorized and am aware that I am listed as a locator on the location notice for AMC (enter claim numbers). I have a bona fide interest in these claims and I located the claims independently, for my own self-interest and in good faith. I certify that these claims are in no way being located for the benefit of a company, corporation, or another individual in order to gain additional acreage they are not entitled to in accordance with the law." 2) A legal document from each claimant (such as a notarized power of attorney) showing that the person signing the location notice is acting on their behalf as their duly constituted and appointed agent or authorized representative

The claimants of the above named mining claim(s) are hereby afforded 30 days from receipt of this Notice in which to furnish the requested information. Failure to do so will subject the recordation of these claims to further adjudication which may result in a partial rejection of the recordation and a reduction in acreage claimed.

If, after reviewing the information in this letter you determine that you do not, in fact, qualify to locate an association placer mining claim, please relinquish the association placer mining claims and relocate as an individual placer mining claim under 43 CFR 3832.22(b).

In accordance with 43 CFR 3833.33, you may transfer, sell, or otherwise convey an association placer mining claim at any time to an equal or greater number of mining claimants. If you want to transfer an association placer claim to an individual or an association that is smaller in number

than the association that located the claim you – a) must have discovered a valuable mineral deposit before the transfer; or b) upon notice from the BLM, you must reduce the acreage of the claim, if necessary, so that you meet the 20-acre per locator limit. Per 43 CFR 3830.5, a discovery means that you have found a valuable mineral deposit. Any association placer claim transferred that does not meet these requirements is not a valid mining claim

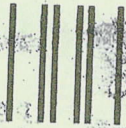
If you have any questions please contact Rod Ebert at 602-417-9397.

/s/ Rebecca Heick

Rebecca Heick
Group Administrator
Lands and Minerals

REbert:lm:050112

UNITED STATES POSTAL SERVICE



First-Class Mail
Postage & Fees Paid
USPS
Permit No. G-10

07 MAY 2012 PHOENIX, AZ

Sender: Please print your name, address, and ZIP+4 in this box

P7
923 AZ
931 931

U.S. DEPARTMENT OF THE INTERIOR
BUREAU OF LAND MANAGEMENT
ARIZONA STATE OFFICE
ONE NORTH CENTRAL AVE. SUITE 800
PHOENIX, ARIZONA 85004-4427

ARIZONA

PM 1:42

RECEIVED
OFFICE

SENDER: COMPLETE THIS SECTION

- Complete items 1, 2, and 3. Also complete item 4 if Restricted Delivery is desired.
- Print your name and address on the reverse so that we can return the card to you.
- Attach this card to the back of the mailpiece, or on the front if space permits.

1. Article Addressed to:


Steven McAllister
8187 S. 3200 W.
West Jordan, UT 84088-5218
9310 RE AMC412350, AMC412418,
AMC412569, AMC412818, AMC412865,
AMC413919

COMPLETE THIS SECTION ON DELIVERY

A. Signature Agent
 Addressee
Steven McAllister

B. Received by (Printed Name) C. Date of Delivery

D. Is delivery address different from item 1? Yes
 If YES, enter delivery address below: No



3. Service Type
 Certified Mail Express Mail
 Registered Return Receipt for Merchandise
 Insured Mail C.O.D.

4. Restricted Delivery? (Extra Fee) Yes

2. Article Number
(Transfer from service label)

7011 2970 0001 8020 6079

OFFICIAL COPIES: /Case Files/ /SD Read/ /Section/ /Author

May 1, 2012

In Reply Refer To:

3800 (9310) RE

AMC412350, AMC412418, AMC412569, AMC412818, AMC412865, AMC413919

CERTIFIED MAIL – RETURN RECEIPT REQUESTED NO. 7011 2970 0001 8020 6093

NOTICE

Jason Brown
16 Kevin Dale Pl.
Jackson, NJ 08527-4336

AMC412350-AMC412356, AMC412418, AMC412569-AMC412571, AMC412818-
AMC412821, AMC412865, AMC413919-AMC413921
Big Stuff, Da Good Stuff #2, Golden Dust, Golden Frontier #3, Golden Frontier #4, Golden
Star, Pot O Gold, Golden Dreams, 3 Aces, Big Snake, Little Snake, Broken Arrow, Cactus
Needle, Could Be, Gold Gulch, Right On, 2 Girls From Phoenix, Gizmo, Oro Fino

Locator Requirements for Association Placer Mining Claims
Additional Information Required

The Bureau of Land Management (BLM), Arizona State Office received the location notice(s) for the association placer mining claim(s) listed above. You are included as a locator of the claim(s).

You must be qualified to locate an association placer mining claim and your mining claim must conform to the requirements of Federal law, 30 U.S.C. 35, 36, and regulations at 43 CFR 3832.22. These laws allow the location of placer mining claims greater than 20 acres so long as each of the locators has a bona fide interest in the claims, and has located the claims independently, for their own self-interest, and in good faith. The law is well established that a person cannot use the names of his friends, relatives, or employees as locators in order to locate for his own benefit a greater area of placer ground than is allowable by law. A Company, Corporation or Trust is considered to be one entity, entitled to locate claims of no more than 20 acres in size. Individuals who are Trustors of a Trust, or who are in control of a Company or

Corporation or are a majority shareholder cannot be listed as an additional locator on the same association placer mining claim in order to gain more acres for the Trust, Company or Corporation than is allowable by law. Any claim located using dummy locators is not a valid mining claim.

By recording these location notices with the BLM, you are representing to the United States government that you meet the qualifications for locating an association placer claim and that you are not using the names of other persons as dummy locators to locate more than 20 acres per claim for your own benefit. In accordance with 43 CFR 3830.9, if you file a document that you know contains false, erroneous, or fictitious information or statements, you may be subject to criminal penalties under 18 U.S.C. 1001 and 43 U.S.C. 1212. The maximum penalty is 5 years in prison and/or a fine of \$250,000.

In accordance with 43 CFR 1822.10, all documents required to be filed with the BLM must contain the applicant's (claimant's) legal name and current address. Additionally, 43 CFR 3833.11 (b)(2) requires that a certificate of location of a mining claim or site contain the names and current mailing addresses of the locators of the claim. In accordance with 43 CFR 3830.3 an agent may locate mining claims on your behalf as long as they are duly constituted and appointed.

Before we can complete the recordation of your association placer mining claims, we will need the following information:

1) A signed and notarized statement from each claimant that says: "I (enter claimant's name) authorized and am aware that I am listed as a locator on the location notice for AMC (enter claim numbers). I have a bona fide interest in these claims and I located the claims independently, for my own self-interest and in good faith. I certify that these claims are in no way being located for the benefit of a company, corporation, or another individual in order to gain additional acreage they are not entitled to in accordance with the law." 2) A legal document from each claimant (such as a notarized power of attorney) showing that the person signing the location notice is acting on their behalf as their duly constituted and appointed agent or authorized representative

The claimants of the above named mining claim(s) are hereby afforded 30 days from receipt of this Notice in which to furnish the requested information. Failure to do so will subject the recordation of these claims to further adjudication which may result in a partial rejection of the recordation and a reduction in acreage claimed.

If, after reviewing the information in this letter you determine that you do not, in fact, qualify to locate an association placer mining claim, please relinquish the association placer mining claims and relocate as an individual placer mining claim under 43 CFR 3832.22(b).

In accordance with 43 CFR 3833.33, you may transfer, sell, or otherwise convey an association placer mining claim at any time to an equal or greater number of mining claimants. If you want to transfer an association placer claim to an individual or an association that is smaller in number

than the association that located the claim you – a) must have discovered a valuable mineral deposit before the transfer; or b) upon notice from the BLM, you must reduce the acreage of the claim, if necessary, so that you meet the 20-acre per locator limit. Per 43 CFR 3830.5, a discovery means that you have found a valuable mineral deposit. Any association placer claim transferred that does not meet these requirements is not a valid mining claim

If you have any questions please contact Rod Ebert at 602-417-9397.

/s/ Rebecca Heick

Rebecca Heick
Group Administrator
Lands and Minerals

REbert:lm:050112

PS Form 3811, February 2004
Domestic Return Receipt
102595-02-M-1540

2. Article Number
(Transfer from service label)
7011 2970 0001 8020 6093

1. Article Addressed to:
Jason Brown
16 Kevin Dale Pl.
Jackson, NJ 08527-4336
9310 RE AMC412350, AMC412418,
AMC412569, AMC412818, AMC412865,
AMC413919

3. Service Type
 Certified Mail
 Express Mail
 Registered
 Return Receipt for Merchandise
 Insured Mail
 C.O.D.

4. Restricted Delivery? (Extra Fee)
 Yes
 No

D. Is delivery address different from item 1?
 Yes
 No
 If YES, enter delivery address below:

B. Received by (Printed Name)
 C. Date of Delivery

A. Signature
 Agent
 Addressee

SENDER: COMPLETE THIS SECTION
 Complete items 1, 2, and 3. Also complete item 4 if Restricted Delivery is desired.
 Print your name and address on the reverse so that we can return the card to you. Attach this card to the back of the mailpiece, or on the front if space permits.

COMPLETE THIS SECTION ON DELIVERY
 A. Signature
 Agent
 Addressee
 B. Received by (Printed Name)
 C. Date of Delivery

PLACE STICKER AT TOP OF ENVELOPE TO THE RIGHT OF THE RETURN ADDRESS, FOLD AT DOTTED LINE

CERTIFIED MAIL™

UNITED STATES
 DEPARTMENT OF THE INTERIOR
 Bureau of Land Management
 Arizona State Office
 1000 North Central Avenue, Suite 800
 Phoenix, Arizona 85004

An Eq



7011 2970 0001 8020 6093

UNITED STATES POSTAGE
 U.S. OFFICIAL MAIL
 PENALTY FOR PRIVATE USE \$300
 PITNEY BOWES
 \$ 05.75⁰⁰
 02 1M
 0004208279 MAY 02 2012
 MAILED FROM ZIP CODE 85004

Official Business
 Penalty for Private Use, \$300

RECEIVED
 2012 MAY 21 PM 2:55
 PHOENIX, ARIZONA

Jason Brown
 16 Kevin Dale Pl.
 Jackson, NJ 08527-4336
 9310 RE AMC412350, AMC412418,
 AMC412569, AMC412818, AMC412865,
 AMC413919

A INSUFFICIENT ADDRESS
 C ATTEMPTED NOT KNOWN
 S NO SUCH NUMBER/ STREET
 NOT DELIVERABLE AS ADDRESSED
 - UNABLE TO FORWARD

OTHER

RTS
 RETURN TO SENDER

UNCLAIMED



United States Department of the Interior



BUREAU OF LAND MANAGEMENT
Arizona State Office
One North Central Avenue, Suite 800
Phoenix, Arizona 85004-4427
www.blm.gov/az/

May 1, 2012

In Reply Refer To:

3800 (9310) RE

AMC412350, AMC412418, AMC412569, AMC412818, AMC412865, AMC413919

CERTIFIED MAIL – RETURN RECEIPT REQUESTED NO. 7011 2970 0001 8020 6093

NOTICE

Jason Brown
16 Kevin Dale Pl.
Jackson, NJ 08527-4336

AMC412350-AMC412356, AMC412418, AMC412569-AMC412571, AMC412818-
AMC412821, AMC412865, AMC413919-AMC413921
Big Stuff, Da Good Stuff #2, Golden Dust, Golden Frontier #3, Golden Frontier #4, Golden
Star, Pot O Gold, Golden Dreams, 3 Aces, Big Snake, Little Snake, Broken Arrow, Cactus
Needle, Could Be, Gold Gulch, Right On, 2 Girls From Phoenix, Gizmo, Oro Fino

Locator Requirements for Association Placer Mining Claims Additional Information Required

The Bureau of Land Management (BLM), Arizona State Office received the location notice(s) for the association placer mining claim(s) listed above. You are included as a locator of the claim(s).

You must be qualified to locate an association placer mining claim and your mining claim must conform to the requirements of Federal law, 30 U.S.C. 35, 36, and regulations at 43 CFR 3832.22. These laws allow the location of placer mining claims greater than 20 acres so long as each of the locators has a bona fide interest in the claims, and has located the claims independently, for their own self-interest, and in good faith. The law is well established that a person cannot use the names of his friends, relatives, or employees as locators in order to locate for his own benefit a greater area of placer ground than is allowable by law. A Company, Corporation or Trust is considered to be one entity, entitled to locate claims of no more than 20 acres in size. Individuals who are Trustors of a Trust, or who are in control of a Company or

acres in size. Individuals who are Trustors of a Trust, or who are in control of a Company or Corporation or are a majority shareholder cannot be listed as an additional locator on the same association placer mining claim in order to gain more acres for the Trust, Company or Corporation than is allowable by law. Any claim located using dummy locators is not a valid mining claim.

By recording these location notices with the BLM, you are representing to the United States government that you meet the qualifications for locating an association placer claim and that you are not using the names of other persons as dummy locators to locate more than 20 acres per claim for your own benefit. In accordance with 43 CFR 3830.9, if you file a document that you know contains false, erroneous, or fictitious information or statements, you may be subject to criminal penalties under 18 U.S.C. 1001 and 43 U.S.C. 1212. The maximum penalty is 5 years in prison and/or a fine of \$250,000.

In accordance with 43 CFR 1822.10, all documents required to be filed with the BLM must contain the applicant's (claimant's) legal name and current address. Additionally, 43 CFR 3833.11 (b)(2) requires that a certificate of location of a mining claim or site contain the names and current mailing addresses of the locators of the claim. In accordance with 43 CFR 3830.3 an agent may locate mining claims on your behalf as long as they are duly constituted and appointed.

Before we can complete the recordation of your association placer mining claims, we will need the following information:

1) A signed and notarized statement from each claimant that says: "I (enter claimant's name) authorized and am aware that I am listed as a locator on the location notice for AMC (enter claim numbers). I have a bona fide interest in these claims and I located the claims independently, for my own self-interest and in good faith. I certify that these claims are in no way being located for the benefit of a company, corporation, or another individual in order to gain additional acreage they are not entitled to in accordance with the law." 2) A legal document from each claimant (such as a notarized power of attorney) showing that the person signing the location notice is acting on their behalf as their duly constituted and appointed agent or authorized representative

The claimants of the above named mining claim(s) are hereby afforded 30 days from receipt of this Notice in which to furnish the requested information. Failure to do so will subject the recordation of these claims to further adjudication which may result in a partial rejection of the recordation and a reduction in acreage claimed.

If, after reviewing the information in this letter you determine that you do not, in fact, qualify to locate an association placer mining claim, please relinquish the association placer mining claims and relocate as an individual placer mining claim under 43 CFR 3832.22(b).

In accordance with 43 CFR 3833.33, you may transfer, sell, or otherwise convey an association placer mining claim at any time to an equal or greater number of mining claimants. If you want to transfer an association placer claim to an individual or an association that is smaller in number

than the association that located the claim you – a) must have discovered a valuable mineral deposit before the transfer; or b) upon notice from the BLM, you must reduce the acreage of the claim, if necessary, so that you meet the 20-acre per locator limit. Per 43 CFR 3830.5, a discovery means that you have found a valuable mineral deposit. Any association placer claim transferred that does not meet these requirements is not a valid mining claim

If you have any questions please contact Rod Ebert at 602-417-9397.



Rebecca Heick
Group Administrator
Lands and Minerals

OFFICIAL COPIES: /Case Files/ /SD Read/ /Section/ /Author

May 1, 2012

In Reply Refer To:

3800 (9310) RE

AMC412350, AMC412418, AMC412569, AMC412818, AMC412865, AMC413587,
AMC413919

CERTIFIED MAIL – RETURN RECEIPT REQUESTED NO. 7011 2970 0001 8020 6086

NOTICE

Jenifer Warren
960 N. Gilbert Rd. #108
Gilbert, AZ 85234-4553

AMC412350-AMC412356, AMC412418, AMC412569-AMC412571, AMC412818-
AMC412821, AMC412865, AMC413587, AMC413919-AMC413921
Big Stuff, Da Good Stuff #2, Golden Dust, Golden Frontier #3, Golden Frontier #4, Golden Star,
Pot O Gold, Golden Dreams, 3 Aces, Big Snake, Little Snake, Broken Arrow, Cactus Needle,
Could Be, Gold Gulch, Right On, Little Picker #2, 2 Girls From Phoenix, Gizmo, Oro Fino

Locator Requirements for Association Placer Mining Claims
Additional Information Required

The Bureau of Land Management (BLM), Arizona State Office received the location notice(s) for the association placer mining claim(s) listed above. You are included as a locator of the claim(s).

You must be qualified to locate an association placer mining claim and your mining claim must conform to the requirements of Federal law, 30 U.S.C. 35, 36, and regulations at 43 CFR 3832.22. These laws allow the location of placer mining claims greater than 20 acres so long as each of the locators has a bona fide interest in the claims, and has located the claims independently, for their own self-interest, and in good faith. The law is well established that a person cannot use the names of his friends, relatives, or employees as locators in order to locate for his own benefit a greater area of placer ground than is allowable by law. A Company, Corporation or Trust is considered to be one entity, entitled to locate claims of no more than 20

acres in size. Individuals who are Trustors of a Trust, or who are in control of a Company or Corporation or are a majority shareholder cannot be listed as an additional locator on the same association placer mining claim in order to gain more acres for the Trust, Company or Corporation than is allowable by law. Any claim located using dummy locators is not a valid mining claim.

By recording these location notices with the BLM, you are representing to the United States government that you meet the qualifications for locating an association placer claim and that you are not using the names of other persons as dummy locators to locate more than 20 acres per claim for your own benefit. In accordance with 43 CFR 3830.9, if you file a document that you know contains false, erroneous, or fictitious information or statements, you may be subject to criminal penalties under 18 U.S.C. 1001 and 43 U.S.C. 1212. The maximum penalty is 5 years in prison and/or a fine of \$250,000.

In accordance with 43 CFR 1822.10, all documents required to be filed with the BLM must contain the applicant's (claimant's) legal name and current address. Additionally, 43 CFR 3833.11 (b)(2) requires that a certificate of location of a mining claim or site contain the names and current mailing addresses of the locators of the claim. In accordance with 43 CFR 3830.3 an agent may locate mining claims on your behalf as long as they are duly constituted and appointed.

Before we can complete the recordation of your association placer mining claims, we will need the following information:

1) A signed and notarized statement from each claimant that says: "I (enter claimant's name) authorized and am aware that I am listed as a locator on the location notice for AMC (enter claim numbers). I have a bona fide interest in these claims and I located the claims independently, for my own self-interest and in good faith. I certify that these claims are in no way being located for the benefit of a company, corporation, or another individual in order to gain additional acreage they are not entitled to in accordance with the law." 2) A legal document from each claimant (such as a notarized power of attorney) showing that the person signing the location notice is acting on their behalf as their duly constituted and appointed agent or authorized representative

The claimants of the above named mining claim(s) are hereby afforded 30 days from receipt of this Notice in which to furnish the requested information. Failure to do so will subject the recordation of these claims to further adjudication which may result in a partial rejection of the recordation and a reduction in acreage claimed.

If, after reviewing the information in this letter you determine that you do not, in fact, qualify to locate an association placer mining claim, please relinquish the association placer mining claims and relocate as an individual placer mining claim under 43 CFR 3832.22(b).

In accordance with 43 CFR 3833.33, you may transfer, sell, or otherwise convey an association placer mining claim at any time to an equal or greater number of mining claimants. If you want to transfer an association placer claim to an individual or an association that is smaller in number

than the association that located the claim you – a) must have discovered a valuable mineral deposit before the transfer; or b) upon notice from the BLM, you must reduce the acreage of the claim, if necessary, so that you meet the 20-acre per locator limit. Per 43 CFR 3830.5, a discovery means that you have found a valuable mineral deposit. Any association placer claim transferred that does not meet these requirements is not a valid mining claim

If you have any questions please contact Rod Ebert at 602-417-9397.

/s/ Rebecca Heick

Rebecca Heick
Group Administrator
Lands and Minerals

REbert:lm:050112

PLACE STICKER AT TOP OF ENVELOPE TO THE RIGHT OF THE RETURN ADDRESS, FOLD AT DOTTED LINE

SENDER: COMPLETE THIS SECTION

- Complete items 1, 2, and 3. Also complete item 4 if Restricted Delivery is desired.
- Print your name and address on the reverse so that we can return the card to you.
- Attach this card to the back of the mailpiece, or on the front if space permits.

1. Article Addressed to:

Jenifer Warren
 960 N. Gilbert Rd. #108
 Gilbert, AZ 85234-4553
 9310 RE AMC412350, AMC412418,
 AMC412569, AMC412818, **AMC412865,**
 AMC413587, AMC413919

2. Article Number
 (Transfer from service label)

7011 2970 0001 8020 6086

PS Form 3811, February 2004

Domestic Return Receipt

102595-02-M-1540

COMPLETE THIS SECTION ON DELIVERY

A. Signature

X

- Agent
- Addressee

B. Received by (Printed Name)

C. Date of Delivery

D. Is delivery address different from item 1? Yes
 If YES, enter delivery address below: No

85 E OLIVE 226
 GILBERT AZ 85234

3. Service Type

- Certified Mail Express Mail
- Registered Return Receipt for Merchandise
- Insured Mail C.O.D.

4. Restricted Delivery? (Extra Fee)



Yes

WARREN 960* 850 NDC 1 5111 84 05/02/04
 RETURN TO SENDER
 JENIFER WARREN TO SENDER
 85 E OLIVE AVENUE APT 224
 GILBERT ARIZONA 85234-4553
 BC: 850 0850 224 4553 674 0613 001 001 002 -38

7011 2970 0001 8020 6086
 85004 0001 0001 0001 0001

Jenifer Warren
 960 N. Gilbert Rd. #108
 Gilbert, AZ 85234-4553
 9310 RE AMC412350, AMC412418,
 AMC412569, AMC412818, AMC412865,
 AMC413587, AMC413919

U.S. OFFICIAL MAIL
 PENALTY FOR PRIVATE USE \$300
 FITNEY BOWES
\$ 05.750
 02 1M
 0004208279 MAY 02 2012
 MAILED FROM ZIP CODE 85004



7011 2970 0001 8020 6086

An I

RECEIVED
 BUYER SERVICE
 2012 MAY 29 PM 12:22
 PHOENIX, ARIZONA

STATES
 OF THE INTERIOR
 of Land Management
 Arizona State Office
 Central Avenue, Suite 800
 Phoenix, Arizona 85004
 Official Business
 Penalty for Private Use, \$300



United States Department of the Interior



BUREAU OF LAND MANAGEMENT
Arizona State Office
One North Central Avenue, Suite 800
Phoenix, Arizona 85004-4427
www.blm.gov/az/

May 1, 2012

In Reply Refer To:

3800 (9310) RE

AMC412350, AMC412418, AMC412569, AMC412818, AMC412865, AMC413587,
AMC413919

CERTIFIED MAIL – RETURN RECEIPT REQUESTED NO. 7011 2970 0001 8020 6086

NOTICE

Jenifer Warren
960 N. Gilbert Rd. #108
Gilbert, AZ 85234-4553

AMC412350-AMC412356, AMC412418, AMC412569-AMC412571, AMC412818-
AMC412821, AMC412865, AMC413587, AMC413919-AMC413921
Big Stuff, Da Good Stuff #2, Golden Dust, Golden Frontier #3, Golden Frontier #4, Golden Star,
Pot O Gold, Golden Dreams, 3 Aces, Big Snake, Little Snake, Broken Arrow, Cactus Needle,
Could Be, Gold Gulch, Right On, Little Picker #2, 2 Girls From Phoenix, Gizmo, Oro Fino

Locator Requirements for Association Placer Mining Claims Additional Information Required

The Bureau of Land Management (BLM), Arizona State Office received the location notice(s) for the association placer mining claim(s) listed above. You are included as a locator of the claim(s).

You must be qualified to locate an association placer mining claim and your mining claim must conform to the requirements of Federal law, 30 U.S.C. 35, 36, and regulations at 43 CFR 3832.22. These laws allow the location of placer mining claims greater than 20 acres so long as each of the locators has a bona fide interest in the claims, and has located the claims independently, for their own self-interest, and in good faith. The law is well established that a person cannot use the names of his friends, relatives, or employees as locators in order to locate for his own benefit a greater area of placer ground than is allowable by law. A Company, Corporation or Trust is considered to be one entity, entitled to locate claims of no more than 20

acres in size. Individuals who are Trustors of a Trust, or who are in control of a Company or Corporation or are a majority shareholder cannot be listed as an additional locator on the same association placer mining claim in order to gain more acres for the Trust, Company or Corporation than is allowable by law. Any claim located using dummy locators is not a valid mining claim.

By recording these location notices with the BLM, you are representing to the United States government that you meet the qualifications for locating an association placer claim and that you are not using the names of other persons as dummy locators to locate more than 20 acres per claim for your own benefit. In accordance with 43 CFR 3830.9, if you file a document that you know contains false, erroneous, or fictitious information or statements, you may be subject to criminal penalties under 18 U.S.C. 1001 and 43 U.S.C. 1212. The maximum penalty is 5 years in prison and/or a fine of \$250,000.

In accordance with 43 CFR 1822.10, all documents required to be filed with the BLM must contain the applicant's (claimant's) legal name and current address. Additionally, 43 CFR 3833.11 (b)(2) requires that a certificate of location of a mining claim or site contain the names and current mailing addresses of the locators of the claim. In accordance with 43 CFR 3830.3 an agent may locate mining claims on your behalf as long as they are duly constituted and appointed.

Before we can complete the recordation of your association placer mining claims, we will need the following information:

1) A signed and notarized statement from each claimant that says: "I (enter claimant's name) authorized and am aware that I am listed as a locator on the location notice for AMC (enter claim numbers). I have a bona fide interest in these claims and I located the claims independently, for my own self-interest and in good faith. I certify that these claims are in no way being located for the benefit of a company, corporation, or another individual in order to gain additional acreage they are not entitled to in accordance with the law." 2) A legal document from each claimant (such as a notarized power of attorney) showing that the person signing the location notice is acting on their behalf as their duly constituted and appointed agent or authorized representative

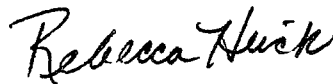
The claimants of the above named mining claim(s) are hereby afforded 30 days from receipt of this Notice in which to furnish the requested information. Failure to do so will subject the recordation of these claims to further adjudication which may result in a partial rejection of the recordation and a reduction in acreage claimed.

If, after reviewing the information in this letter you determine that you do not, in fact, qualify to locate an association placer mining claim, please relinquish the association placer mining claims and relocate as an individual placer mining claim under 43 CFR 3832.22(b).

In accordance with 43 CFR 3833.33, you may transfer, sell, or otherwise convey an association placer mining claim at any time to an equal or greater number of mining claimants. If you want to transfer an association placer claim to an individual or an association that is smaller in number

than the association that located the claim you – a) must have discovered a valuable mineral deposit before the transfer; or b) upon notice from the BLM, you must reduce the acreage of the claim, if necessary, so that you meet the 20-acre per locator limit. Per 43 CFR 3830.5, a discovery means that you have found a valuable mineral deposit. Any association placer claim transferred that does not meet these requirements is not a valid mining claim

If you have any questions please contact Rod Ebert at 602-417-9397.



Rebecca Heick
Group Administrator
Lands and Minerals

NOTICE!!

These documents have been scanned!

Do not place un-scanned documents beneath this notice!

Do not remove this notice from this file!

GPO Jacket No. 560-102
Print Order 61540
Rise Business Services, LLC
Job=AZ15 5/15/2019



Box Number= AZ15053



Claim Begin-End: AMC412865-AMC412865

3 Transfers



AZ15053-11

AMC412566-AMC413285

Amc412865

QUIT CLAIM DEED

The undersigned grantor(s) for valuable consideration, receipt of which is hereby acknowledged, in the amount of \$10.00 or other values, do we hereby remise, release and forever quit claim to the following described property in the county of La Paz state of Arizona Mining claim known as RIGHT ON

in township 4N Range 13W Section 4

Quarter section(s) NE
AMC# 412865 to Wendy Forsberg

Address 649 Wicks Ln

EATONVILLE WA 98328
EXEMPT ARS II: 1138 AG

Owner(s) Names

Melissa Greenough

Signatures

Melissa Greenough

Notary's Acknowledgement

All persons have proved to me on the basis of satisfactory evidence to be in person, and all signing. Dated 24 day of August 2012.

Witness my hand and official seal.
Mark R. Greenough



RECEIVED
PLM AZ STATE OFFICE
2012 AUG 30 P 3:20
PHOENIX, ARIZONA

ENTERED
AUG 22 2013
BY: AT

406

QUIT CLAIM DEED

The undersigned grantor(s) for valuable consideration, receipt of which is hereby acknowledged, in the amount of \$10.00 or other values, do we hereby remise, release and forever quit claim to the following described property in the county of La Paz state of Arizona Mining claim known as RIGHT ON

in township 4N Range 13W Section 4

Quarter section(s) NE
AMC# 412 865 to Melvin Eidsmoe

Address 31 Shotwell Rd

PT Hadlock, WA 98339

EXEMPT ARS 11:1138 AG

Owner(s) Names

Signatures

Leigh Meidinger


Leigh Meidinger

Notary's Acknowledgement

All persons have proved to me on the basis of satisfactory evidence to be in person, and all signing. Dated 24 day of AUGUST 2012.

Witness my hand and official seal.

Mark R Greenough



RECEIVED
M M AT STAFF OFFICE
2012 AUG 30 P 3:20
PHOENIX, ARIZONA

ENTERED
AUG 22 2013
BY: AT

5066

QUIT CLAIM DEED

The undersigned grantor(s) for valuable consideration, receipt of which is hereby acknowledged, in the amount of \$10.00 or other values, do we hereby remise, release and forever quit claim to the following described property in the county of La Paz state of Arizona Mining claim known as RIGHT ON

in township 4N Range 13W Section 4

Quarter section(s) NE
AMC# 412 865 to _____

FRANK SAXTON

Address _____ 20 Shotwell Rd

Post Hadlock, WA 98339
EXEMPT ARS 11:1138 A6

Owner(s) Names

Helen Capron

Signatures

Helen Capron

Notary's Acknowledgement

All persons have proved to me on the basis of satisfactory evidence to be in person, and all signing. Dated 17 day of August 2012.


Witness my hand and official seal.

Tiffany D. Demerleer

State: Washington

County: Whitman

my appointment expires: 8/17/14



RECEIVED
M AZ STATE OFFICE
2012 AUG 30 P 3:20
646

ENTERED
AUG 22 2013
BY: HT

Enclosed please find the documents regarding:
Maintenance Fee Waiver Certificates

Gold Gulch Claim
5 pages total including 2 quit claim forms

Right On Claim
6 pages total including 3 quit claim forms

ALSO # 2000 # 7089 7090
\$10 check for each fee

Mel Eidsmoe is primary on Gold Gulch 412 830
Nancy Eidsmoe is primary on Right On 412 815

We live @ 66756 Cactus St
Salome, AZ 85348 in the winter months
Our PO Box there is 667.

Our summer address is
31 Shotwell RD
Port Hadlock, WA 98339

We forward our mail.

Thanks for all the help this year, I sure appreciate it.


Nancy & Mel Eidsmoe

Cc/file

RECEIVED
PHOENIX, ARIZONA
2012 AUG 30 P 3:19


From: EIDSMOE
31 SHOTWELL RD
PT HADLOCK WA
98339

CERTIFIED MAIL™




7011 0470 0003 7614 3523

U.S. POSTAGE
PAID
PORT HADLOCK, WA
98339
AUG 27, 12
AMOUNT
\$7.00
00087164-06




1000 85004



To: BLM
ONE N CENTRAL
PHOENIX AZ 85004
CLAIMS

Ready **P**ost®

Mailer



United States Department of the Interior
Bureau of Land Management
 LANDS/RECREATION & PLANNING
 ONE N CENTRAL AVE
 PHOENIX, AZ 85004 -2203
 Phone: 602-417-9200

Receipt

No: 2646092

Transaction #: 2726860	
Date of Transaction: 08/31/2012	
CUSTOMER:	
NANCY EIDSMOE PO BOX 667 SALOME,AZ 85348-0667 US	

LINE #	QTY	DESCRIPTION	REMARKS	UNIT PRICE	TOTAL
1	1.00	LOCATABLE MINERALS / MINING CLAIMS- NOT NEW-UNADJUD,ONE AUTH NO. ONLY / MINING CLAIM MONEY RECEIVED CASES: AMC412815/\$10.00	QCD /MAINT FEE WAIVER (1) 2013	- n/a -	10.00
TOTAL:					\$10.00

PAYMENT INFORMATION			
1	AMOUNT:	10.00	POSTMARKED: N/A
	TYPE:	CHECK	RECEIVED: 08/30/2012
	CHECK NO:	7089	
	NAME:	EIDSMOE, NANCY 31 SHOTWELL PORT HADLOCK WA 98339 US	

REMARKS

This receipt was generated by the automated BLM Collections and Billing System and is a paper representation of a portion of the official electronic record contained therein.

United States Department of the Interior
Bureau of Land Management
 LANDS/RECREATION & PLANNING
 ONE N CENTRAL AVE
 PHOENIX, AZ 85004 -2203
 Phone: 602-417-9200

Receipt

No: 2853617

Transaction #: 2939394	
Date of Transaction: 08/13/2013	
CUSTOMER:	
NANCY EIDSMOE 31 SHOTWELL RD PORT HADLOCK, WA 98339-9418 US	

LINE #	QTY	DESCRIPTION	REMARKS	UNIT PRICE	TOTAL
1	1.00	LOCATABLE MINERALS / MINING CLAIMS- NOT NEW-UNADJUD, ONE AUTH NO. ONLY / MINING CLAIM MONEY RECEIVED CASES: AMC412821/\$30.00	TRF - 3	- n/a -	30.00
TOTAL:					\$30.00

PAYMENT INFORMATION					
1	AMOUNT:	30.00	POSTMARKED:	08/08/2013	
	TYPE:	CHECK	RECEIVED:	08/12/2013	
	CHECK NO:	1134			
	NAME:	EIDSMOE, MELVIN J PO BOX 997 SALOME AZ 85348 US			

REMARKS

This receipt was generated by the automated BLM Collections and Billing System and is a paper representation of a portion of the official electronic record contained therein.

Additional \$20 for transfer of HMC 412855
Additional \$10 for transfer of HMC 412821

Amc 412865

QUIT CLAIM DEED

The undersigned grantor(s), for valuable consideration, receipt of which is hereby acknowledged, in the amount of \$10.00, or other values, do we hereby remise, release and forever quit claim to the following described property in the county of LA PAZ state of ARIZONA Mining claim known as RIGHT ON in Township _____ Range _____ Section _____ Quarter Section(s) _____ Claim # AMC 412865

To: ^{Ann Eidsmoe} Lewis Eidsmoe Nancy EIDSMOE, Robin Capron, Helen Capron, Leigh Meidingr
Address 66756 Castas St Hope Saxtony Melissa Granough
City Salome State AZ Zip 85348

OWNER


- ✓ LISA TUCKER
- ✓ JACK TUCKER
- ✓ NICOLE MORRIS
- ✓ STEVEN MORRIS
- JENIFER WARREN
- ✓ STEVEN McALLISTER
- ✓ Lucille McAllister
- JASON BROWN

Signature(s) [Signature]
 * EXEMPT
 ARJ 11: 1134
 A-6
 Power of Attorney
 on file

The Undersigned, a notary public in and for said State, in person and all signing said document.
Date this 28 day of JUNE 2012.

Witness my hand and official seal:

[Signature]
Notary Public



My commission expires Feb 8, 2015

RECEIVED
BLM AZ STATE OFFICE
2012 JUN 29 PM 3:11
PHOENIX, ARIZONA

1/26/13 HT

QUIT CLAIM DEED

Page 1

~~Amc # 412 818~~
Amc 412 865
Amc 412 818

The undersigned grantor(s), for valuable consideration, receipt of which is hereby acknowledged, in the amount of \$10.00, or other values, do we hereby remise, release and forever quit claim to the following described property in the county of LA PAZ state of ARIZONA Mining claim known as RIGHT ON in Township 4N Range 13W Section 4 Quarter Section(s) NE AMC # 412 815 To: NANCY EIDSMOE Address 66756 CACTUS ST. SALOME, AZ 85348

Owner(s) Names(s)

Signature(s)

* EXEMPT
ARS 11:1134
A-6

LISA Tucker

JACK Tucker

✓ Nicole Morris

✓ Steven Morris

Jenifer Warren

✓ Steven McAllister

✓ Lucille McAllister

JACOB Brown

Lisa Tucker
Jack Tucker

[Signature]


RECEIVED
CLAYTON
2012 MAR 13 A 10:35
PHOENIX, ARIZONA

LISA & JACK tucker owners
and power of attorney for above
listed people

The Undersigned, a notary public in and for said State, in person and all signing said document. Dated this 1st day of February 2012

Witness my hand and official seal.

[Signature]




Incorrect amc #
corrected deed received 6/29/12

[Signature]
#80-

Page 2
Cathy Hinz Berg

Robin Capron ✓
2969 142 PL SE #4
Bellevue, WA 98007



Helen Capron ✓
13840 SE 5th ST.
Bellevue, WA 98005

Leigh Meidinger ✓
755 5th Ave. NW #D101
ISSAQUAH, WA 98027

Hope Saxton ✓
20 SHOTWELL RD
PT. HADLOCK, WA 98339

Melissa Greenough ✓
17518 151 AVE SE #2-2
Renton, WA 98058

Lewis EidsmoE
P.O. Box 843
Salome, AZ 85348

Ann EidsmoE
P.O. Box 843
Salome, AZ 85348

RECEIVED
CLIMAZ STATE OFFICE
2012 MAR 13 A 10:35
PHOENIX, ARIZONA

Bureau of Land Management

One N. Central Ave.

Phoenix, AZ 85004

To Whom It May Concern:

Please be advised that I Nicole Morris, residing at 1363 W. 16th St, Tempe, AZ 85281, do hereby grant Jack and /or Lisa Tucker, Power of Attorney for all my signatory rights regarding any and all mining claims I am a party to.

Nicole Morris

Nicole Morris

RECEIVED
BLM AZ STATE OFFICE
2012 MAR 13 A 10:35
PHOENIX, ARIZONA

Please be advised that I Steven Morris, residing at 1363 W. 16th St, Tempe, AZ 85281, do hereby grant Jack and /or Lisa Tucker, Power of Attorney for all my signatory rights regarding any and all mining claims I am a party to.

Steven Morris

Steven Morris

RECEIVED
BLM AZ STATE OFFICE
2011 JUL 27 A 9:39
PHOENIX, ARIZONA

SUBSCRIBED AND SWORN TO before me, a Notary Public, this 5th day of JULY 2011.

By Hyrum Moho

Notary Public Hyrum Moho

My Commission Expires Sept. 14 2012



Bureau of Land Management
One N. Central Ave.
Phoenix, AZ 85004

To Whom It May Concern:

Please be advised that I, Dale McAllister, residing at 8187 S. 3200 West, W. Jordan, Utah 84088, do hereby grant Jack and/or Lisa Tucker, Power of Attorney for all my signatory rights regarding any and all mining claims that I am a party to.

Dale McAllister
Dale McAllister

RECEIVED
BLM AZ STATE OFFICE
PHOENIX, ARIZONA
2011 MAR 13 A 10:35

Please be advised that I, Lucille McAllister, residing at 8187 S. 3200 West, W. Jordan, Utah 84088, do hereby grant Jack and/or Lisa Tucker, Power of Attorney for all my signatory rights regarding any and all mining claims that I am a party to.

Lucille McAllister
Lucille McAllister


RECEIVED
BLM AZ STATE OFFICE
PHOENIX, AZ
2011 OCT -5 P 12:21

SUBSCRIBED AND SWORN TO before me, a Notary Public, this 7 day of July, 2011

By Lilia Hernandez
Notary Public Lilia Hernandez

My Commission Expires 02/19/2015

RECEIVED
BLM AZ STATE OFFICE
PHOENIX, ARIZONA
2011 JUL 27 A 9:39



Bureau of Land Management
One N. Central Ave.
Phoenix, AZ 85004

To Whom It May Concern:

Please be advised that I, Penny Crepezzi, residing at 926 Stamler Drive, Toms River, NJ 08755, do hereby grant my mother, Lisa Tucker, Power of Attorney for all my signatory rights regarding any and all mining claims that I am a party to.


Penny Crepezzi

Please be advised that I, Jason Brown, residing at 515 Mullica Hill Dr, Apt. J-3, Glassboro, NJ, do hereby grant my grandmother, Lisa Tucker, Power of Attorney for all my signatory rights regarding any and all mining claims that I am party to.


Jason Brown

SUBSCRIBED AND SWORN TO before me, a Notary Public, this 15 day of July, 2011

By Jay J Smith
Notary Public Jay J Smith
My Commission Expires June 14, 2017

not acceptable

RECEIVED
BLM, AZ STATE OFFICE

2011 06-15 P 12:21

PHOENIX, AZ

RECEIVED
BLM AZ STATE OFFICE

2011 JUL 27 A 9:39

PHOENIX, ARIZONA

PHOENIX, ARIZONA


2012 MAR 13 A 10:35

RECEIVED
BLM AZ STATE OFFICE

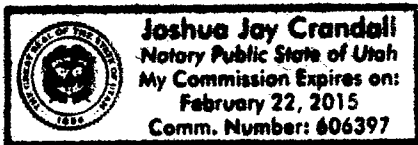
Bureau of Land Management
One N. Central Ave.
Phoenix, AZ 85004

To Whom It May Concern:

Please be advised that I, Steven McAllister, residing at 14193 S. Friendship Dr., Herriman, Utah 84096, do hereby grant Jack and/or Lisa Tucker, Power of Attorney for all my signatory rights regarding any and all mining claims that I am a party to.




Steven McAllister



SUBSCRIBED AND SWORN TO before me, a Notary Public, this 19 day of July, 20 11

By JOSHUA CRANDALL

Notary Public 

My Commission Expires 2/22/2015


RECEIVED
BLM AZ STATE OFFICE
2012 MAR 13 A 10:35
PHOENIX, ARIZONA

RECEIVED
BLM AZ STATE OFFICE
2011 JUL 27 A 9:39
PHOENIX, ARIZONA

Bureau of Land Management
One N. Central Ave.
Phoenix, AZ 85004

To Whom It May Concern:


Please be advised that I, Jason Brown residing at 16 Kevin Dale Place, Jackson, NJ do hereby grant Jack and/or Lisa Tucker Power of Attorney for all my signatory rights regarding any and all mining claims that I am a party to.



Jason Brown

SUBSCRIBED AND SWORN TO before me, a Notary Public, this 19 day of
June, 2012.

By Jason Brown
Notary Public Cathy Hinz Berg
My Commission Expires 02/08/2015



RECEIVED
BLM AZ STATE OFFICE
2012 JUN 29 PM 3:11
PHOENIX, ARIZONA

Bureau of Land Management
One N. Central Ave.
Phoenix, AZ 85004

To Whom It May Concern:


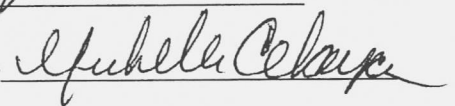
Please be advised that I, Jenifer (Warren) Tucker, residing at 65 E. Olive, #224, Gilbert, AZ 85234, do hereby grant Jack and/or Lisa Tucker Power of Attorney for all my signatory rights regarding any and all mining claims that I am a party to.

Jenifer Tucker



SUBSCRIBED AND SWORN TO before me, a Notary Public, this 8th day of
June, 2012.

By

Notary Public

My Commission Expires 01-26-2014



RECEIVED
BLM AZ STATE OFFICE
2012 JUN 29 PM 3:11
PHOENIX, ARIZONA

United States Department of the Interior
 Bureau of Land Management
 LANDS/RECREATION & PLANNING
 ONE N CENTRAL AVE
 PHOENIX, AZ 85004 -2203
 Phone: 602-417-9200

Receipt

No:

2532075

Transaction #: 2610446	
Date of Transaction: 03/13/2012	
CUSTOMER:	
JACK TUCKER PO BOX 265 WICKENBURG, AZ 85358-0265 US	

LINE #	QTY	DESCRIPTION	REMARKS	UNIT PRICE	TOTAL
1	1.00	LOCATABLE MINERALS / MINING CLAIMS-NOT NEW-UNADJUD, ONE AUTH NO. ONLY / MINING CLAIM MONEY RECEIVED CASES: AMC412815/\$240.00	TRF/24	- n/a -	240.00
TOTAL:					\$240.00

PAYMENT INFORMATION			
1	AMOUNT:	240.00	POSTMARKED: N/A
	TYPE:	CHECK	RECEIVED: 03/13/2012
	CHECK NO:	1368	
	NAME:	TUCKER, JACK PO BOX 265 WICKENBURG AZ 85358-0265 US	

REMARKS

This receipt was generated by the automated BLM Collections and Billing System and is a paper representation of a portion of the official electronic record contained therein.

*Amc 412821 x8
 Amc 412865 x8
 Amc 412820 x8*

NOTICE!!

These documents have been scanned!

Do not place un-scanned documents beneath this notice!

Do not remove this notice from this file!

GPO Jacket No. 560-102
Print Order 61540
Rise Business Services, LLC
Job=AZ15 5/15/2019



Box Number= AZ15053



Claim Begin-End: AMC412865-AMC412865

4 Miscellaneous



AZ15053-11

AMC412566-AMC413285

Bureau of Land Management
One N. Central Ave.
Phoenix, AZ 85004


To Whom It May Concern:

Please be advised that I, Lisa Tucker residing at 2290 W Wickenburg Way, Wickenburg, AZ 85390 do hereby grant Jack Tucker Power of Attorney for all my signatory rights regarding any and all mining claims that I am a party to.


Lisa Tucker
Lisa Tucker

SUBSCRIBED AND SWORN TO before me, a Notary Public, this 2nd day of June, 2012.

By Lisa Tucker
Notary Public Carolina Ramos
My Commission Expires 8/22/15



RECEIVED
ALICE AZ STATE OFFICE
2012 JUN -4 A 11:42
PHOENIX, ARIZONA



Bureau of Land Management
One N. Central Ave.
Phoenix, AZ 85004

To Whom It May Concern:

Please be advised that I, Dale McAllister, residing at 8187 S. 3200 West, W. Jordan, Utah 84088, do hereby grant Jack and/or Lisa Tucker, Power of Attorney for all my signatory rights regarding any and all mining claims that I am a party to.


Dale McAllister
Dale McAllister

Please be advised that I, Lucille McAllister, residing at 8187 S. 3200 West, W. Jordan, Utah 84088, do hereby grant Jack and/or Lisa Tucker, Power of Attorney for all my signatory rights regarding any and all mining claims that I am a party to.

Lucille McAllister
Lucille McAllister

SUBSCRIBED AND SWORN TO before me, a Notary Public, this 7 day of July, 2011

In presence of Lisa Hernandez
Notary Public John Tucker
My Commission Expires 02/19/2015



RECEIVED
BLM/AZ STATE OFFICE
PHOENIX, ARIZONA
2011 MAR 13 A 10:35


RECEIVED
BLM/AZ STATE OFFICE
PHOENIX, AZ
2011 OCT -5 P 12:21

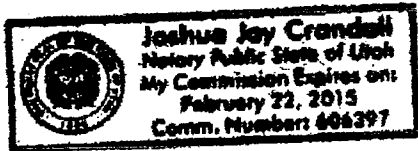
RECEIVED
BLM/AZ STATE OFFICE
PHOENIX, ARIZONA
2011 JUL 27 A 9:39

Bureau of Land Management
One N. Central Ave.
Phoenix, AZ 85004


To Whom It May Concern:

Please be advised that I, Steven McAllister, residing at 14193 S. Friendship Dr., Herriman, Utah 84096, do hereby grant Jack and/or Lisa Tucker, Power of Attorney for all my signatory rights regarding any and all mining claims that I am a party to.


Steven McAllister



SUBSCRIBED AND SWORN TO before me, a Notary Public, this 19 day of July, 2011

By JOSHUA CRANDALL
Notary Public 
My Commission Expires 2/22/2015

RECEIVED
BLM AZ STATE OFFICE
2012 MAR 13 A 10:35
PHOENIX, ARIZONA

RECEIVED
BLM AZ STATE OFFICE
2011 JUL 21 A 9:39
PHOENIX, ARIZONA 2012 MAY 29 P 12:10

Bureau of Land Management

One N. Central Ave.

Phoenix, AZ 85004

To Whom It May Concern:

Please be advised that I Nicole Morris, residing at 1363 W. 16th St, Tempe, AZ 85281, do hereby grant Jack and /or Lisa Tucker, Power of Attorney for all my signatory rights regarding any and all mining claims I am a party to.

Nicole Morris

Nicole Morris

RECEIVED
BLM AZ STATE OFFICE
2012 MAR 13 A 10:35
PHOENIX, ARIZONA

Please be advised that I Steven Morris, residing at 1363 W. 16th St, Tempe, AZ 85281, do hereby grant Jack and /or Lisa Tucker, Power of Attorney for all my signatory rights regarding any and all mining claims I am a party to.

Steven Morris

Steven Morris

RECEIVED
BLM AZ STATE OFFICE
2011 JUL 27 A 9:39
PHOENIX, ARIZONA

SUBSCRIBED AND SWORN TO before me, a Notary Public, this 5th day of July 2011.

By Hyrum Moho

Notary Public Hyrum Moho

My Commission Expires Sept. 14 2012




RECEIVED
BLM AZ STATE OFFICE
2012 MAY 29 P 12:10
PHOENIX, ARIZONA

Bureau of Land Management
One N. Central Ave.
Phoenix, AZ 85004


To Whom It May Concern:

Please be advised that I, Jason Brown residing at 16 Kevin Dale Place, Jackson, NJ do hereby grant Jack and/or Lisa Tucker Power of Attorney for all my signatory rights regarding any and all mining claims that I am a party to.


Jason Brown

SUBSCRIBED AND SWORN TO before me, a Notary Public, this 19 day of
June, 2012.

By Jason Brown
Notary Public Cathy Hinz Berg
My Commission Expires 02/08/2015



RECEIVED
B.L.M. AZ STATE OFFICE
2012 JUN 16 A 9:40
PHOENIX, ARIZONA

Bureau of Land Management
One N. Central Ave.
Phoenix, AZ 85004



To Whom It May Concern:

Please be advised that I, Jenifer (Warren) Tucker, residing at 65 E. Olive, #224, Gilbert, AZ 85234, do hereby grant Jack and/or Lisa Tucker Power of Attorney for all my signatory rights regarding any and all mining claims that I am a party to.

Jenifer Tucker

SUBSCRIBED AND SWORN TO before me, a Notary Public, this 8th day of
June, 2012.

By [Signature]
Notary Public [Signature]
My Commission Expires 01-26-2014




RECEIVED
M. AZ STA
2012 JUN 16
PHOENIX, AZ

June 1, 2012


To Whom It May Concern:

I, Jack Tucker, authorized and am aware that I am listed as a locator on the location notice for AMC 412350-AMC412356, AMC 412418, AMC 412569-AMC412571, AMC412818-AMC 412821, AMC 412865, AMC 413587, AMC 413919-AMC413921. I have a bonafide interest in these claims and I located the claims independently, for my own self-interest and in good faith. I certify that these claims are in no way being located for the benefit of a company, corporation, or another individual in order to gain additional acreage they are not entitled to in accordance with the law.



Jack Tucker

SUBSCRIBED AND SWORN TO before me, a Notary Public, this 1 day of June, 2012.

By Jack Tucker

Notary Public 

My Commission Expires 02/08/2015



57533225

RECEIVED
CLERK OF STATE OFFICE
2012 JUN -11 A 11:22
PHOENIX, ARIZONA

May 18, 2012


To Whom It May Concern:

I, Lisa Tucker authorized and am aware that I am listed as a locator on the location notice for AMC 412350-AMC412356, AMC 412418, AMC 412569-AMC412571, AMC412818-AMC412821, AMC412865, AMC413587, AMC 413919-AMC413921. I have a bonafide interest in these claims and I located the claims independently, for my own self-interest and in good faith. I certify that these claims are in no way being located for the benefit of a company, corporation, or another individual in order to gain additional acreage they are not entitled to in accordance with the law.

Lisa Tucker
Lisa Tucker

SUBSCRIBED AND SWORN TO before me, a Notary Public, this 23 day of May, 2012.

By Lisa Tucker
Notary Public Carolina Ramos
My Commission Expires 8/22/15



RECEIVED
NOTARY PUBLIC OFFICE
2012 MAY 29 P 12:10
PI SCHE, ARIZONA

May 18, 2012

To Whom It May Concern:

I, Nicole Morris authorized and am aware that I am listed as a locator on the location notice for AMC 412350-AMC412356, AMC 412418, AMC 412569-AMC412571, AMC412818-AMC412821, AMC412865, AMC413587, AMC 413919-AMC413921. I have a bonafide interest in these claims and I located the claims independently, for my own self-interest and in good faith. I certify that these claims are in no way being located for the benefit of a company, corporation, or another individual in order to gain additional acreage they are not entitled to in accordance with the law.

Nicole Morris

SUBSCRIBED AND SWORN TO before me, a Notary Public, this 25th day of May, 2012.

By Nicole Morris
Notary Public [Signature]
My Commission Expires 1/8/2015



RECEIVED
CLERK OF SUPERIOR COURT
2012 MAY 29 P 12:10
TULSA, OKLAHOMA


May 18, 2012

To Whom It May Concern:

I, Steven Morris authorized and am aware that I am listed as a locator on the location notice for AMC 412350-AMC412356, AMC 412418, AMC 412569-AMC412571, AMC412818-AMC412821, AMC412865, AMC413587, AMC 413919-AMC413921. I have a bonafide interest in these claims and I located the claims independently, for my own self-interest and in good faith. I certify that these claims are in no way being located for the benefit of a company, corporation, or another individual in order to gain additional acreage they are not entitled to in accordance with the law.

Steven Morris
Steven Morris

SUBSCRIBED AND SWORN TO before me, a Notary Public, this 25th day of MAY, 2012.



By Steven Morris
Notary Public Cathy Hinz Berg
My Commission Expires 2/16/15

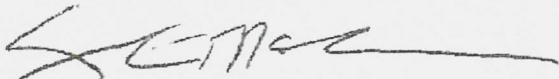
lot on
413587
as
locator

RECEIVED
MARICOPA COUNTY CLERK'S OFFICE
2012 MAY 29 P 12:10
PHOENIX, ARIZONA

May 18, 2012

To Whom It May Concern:

I, Steven McAllister authorized and am aware that I am listed as a locator on the location notice for AMC 412350-AMC 412356, AMC 412418, AMC 412569-AMC 412571, AMC 412818-AMC 412821, AMC 412865, AMC 413587, AMC 413919-AMC 413921. I have a bonafide interest in these claims and I located the claims independently, for my own self-interest and in good faith. I certify that these claims are in no way being located for the benefit of a company, corporation, or another individual in order to gain additional acreage they are not entitled to in accordance with the law.



Steven McAllister

SUBSCRIBED AND SWORN TO before me, a Notary Public, this 21 day of May, 2012.

By: Steven McAllister

Notary Public Jessica Robinson

My Commission Expires 2/1/2015



RECEIVED
BLM STATE OFFICE
2012 MAY 29 P 12:10
PHOENIX, ARIZONA

May 18, 2012

To Whom It May Concern:

I, Lucille McAllister authorized and am aware that I am listed as a locator on the location notice for AMC 412350-AMC412356, AMC 412418, AMC 412569-AMC412571, AMC412818-AMC412821, AMC412865, AMC413587, AMC 413919-AMC413921. I have a bonafide interest in these claims and I located the claims independently, for my own self-interest and in good faith. I certify that these claims are in no way being located for the benefit of a company, corporation, or another individual in order to gain additional acreage they are not entitled to in accordance with the law.

Lucille McAllister
Lucille McAllister

SUBSCRIBED AND SWORN TO before me, a Notary Public, this 23 day of May, 2012.

By Lucille McAllister
Notary Public Caroline James
My Commission Expires 9/22/15



RECEIVED
STATE OFFICE
2012 MAY 29 P 12:10
FILED
MARICOPA COUNTY, ARIZONA

May 18, 2012

To Whom It May Concern:

I, Jenifer Warren (Tucker) authorized and am aware that I am listed as a locator on the location notice for AMC 412350-AMC412356, AMC 412418, AMC 412569-AMC412571, AMC412818-AMC412821, AMC412865, AMC413587, AMC 413919-AMC413921. I have a bonafide interest in these claims and I located the claims independently, for my own self-interest and in good faith. I certify that these claims are in no way being located for the benefit of a company, corporation, or another individual in order to gain additional acreage they are not entitled to in accordance with the law.


Jenifer Warren (Tucker)

SUBSCRIBED AND SWORN TO before me, a Notary Public, this 23 day of May, 2012.

By Jenifer Warren Tucker

Notary Public [Signature]

My Commission Expires 3-12-2013




RECEIVED
21 JUL 29 STATE OFFICE
2012 MAY 29 P 12:10
PHOENIX, ARIZONA

June 13, 2012


To Whom It May Concern:

I, Jason Brown authorized and am aware that I am listed as a locator on the location notice for AMC 412350-AMC 412356, AMC 412481, AMC 412569-AMC412571, AMC 412818-AMC 412821, AMC 412865, AMC 413587, AMC 413919- AMC 413921. I have a bonafide interest in these claims and I located the claims independently, for my own self-interest and I good faith. I certify that these claims are in no way being located for the benefit of a company, corporation, or another individual in order to gain additional acreage they are not entitled to in accordance with the law.


Jason Brown

SUBSCRIBED AND SWORN TO before me, a Notary Public this 13 day of June, 2012.

By: Jason Brown
Notary Public Cathy Hinz Beng
My Commission Expires 02/08/2015



RECEIVED
P.L.M. AZ STATE OFFICE
2012 JUN 16 A 9:40
PHOENIX, ARIZONA


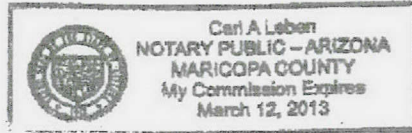
To whom it may concern

I, Jenifer Tucker do hereby authorize my parents Jack and/or Lisa Tucker power of attorney regarding my interest in any and all mining claims that I am associated with.

Sworn and subscribed before me

Jenifer Tucker

Notary Public



RECEIVED
CLERK OF SUPERIOR COURT
2012 MAY 29 P 12:10
PHOENIX, ARIZONA

POA not accepted b/c
doc. does not have the
date grantee appeared before
Notary Public


Bureau of Land Management
One N. Central Ave.
Phoenix, AZ 85004

To Whom It May Concern:

Please be advised that I, Penny Crepezzi, residing at 926 Stamler Drive, Toms River, NJ 08755, do hereby grant my mother, Lisa Tucker, Power of Attorney for all my signatory rights regarding any and all mining claims that I am a party to.


Penny Crepezzi

Please be advised that I, Jason Brown, residing at 515 Mullica Hill Dr, Apt. J-3, Glassboro, NJ, do hereby grant my grandmother, Lisa Tucker, Power of Attorney for all my signatory rights regarding any and all mining claims that I am a party to.


Jason Brown

RECEIVED
BLM, AZ STATE OFFICE
2011 07 21 -5 P 12: 21
PHOENIX, AZ

SUBSCRIBED AND SWORN TO before me, a Notary Public, this 17 day of July, 2011

by Joy I Smith
Notary Public Joy I Smith
My Commission Expires June 14, 2017

RECEIVED
BLM AZ STATE OFFICE
2011 JUL 21 A 9: 39
PHOENIX, ARIZONA

*POA not accepted b/c
Notary Seal not clearly
visible.*

PHOENIX, ARIZONA
2012 MAR 13 A 10: 35

RECEIVED
BLM AZ STATE OFFICE
PHOENIX, ARIZONA

RECEIVED
BLM AZ STATE OFFICE
2012 JUN 29 P 12: 10
PHOENIX, ARIZONA

May 18, 2012

To Whom It May Concern:

I, Jason Brown authorized and am aware that I am listed as a locator on the location notice for AMC 412350-AMC412356, AMC 412418, AMC 412569-AMC412571, AMC412818-AMC412821, AMC412865, AMC413587, AMC 413919-AMC413921. I have a bonafide interest in these claims and I located the claims independently, for my own self-interest and in good faith. I certify that these claims are in no way being located for the benefit of a company, corporation, or another individual in order to gain additional acreage they are not entitled to in accordance with the law.


Jason Brown

SUBSCRIBED AND SWORN TO before me, a Notary Public, this 22 day of May, 2012.

By Jason Brown

Notary Public Jay J. Smith

My Commission Expires Jan 13, 2017



Statement not accepted
b/c Notary seal not
clearly visible.

RECEIVED
ALMA ALY STATE OFFICE
2012 MAY 29 P 12:10
PHOENIX, ARIZONA

NOTICE!!

These documents have been scanned!

Do not place un-scanned documents beneath this notice!

Do not remove this notice from this file!

GPO Jacket No. 560-102
Print Order 61540
Rise Business Services, LLC
Job=AZ15 5/15/2019



Box Number= AZ15053



Claim Begin-End: AMC412865-AMC412865

5 Annual Filings



AZ15053-11

AMC412566-AMC413285

UNITED STATES
DEPARTMENT OF THE INTERIOR
BUREAU OF LAND MANAGEMENT

MAINTENANCE FEE WAIVER CERTIFICATION

465
JMC

412818

FORM APPROVED
OMB NO. 1004-0114
Expires: January 31, 2020

SEE INSTRUCTIONS ON PAGE 2

2020 412865

- This small miner waiver is filed for the assessment year beginning on September 1, 2018 and ending on September 1, 2019.
- The undersigned and all related parties owned ten or fewer mining claims, mill, or tunnel sites located and maintained on Federal lands in the United States of America on September 1, 2018.
- The undersigned have performed the assessment work required by law for each mining claim listed prior to filing this waiver and understand that by filing this form, the undersigned must file an affidavit of assessment work with the Bureau of Land Management (BLM) by the December 30th following the filing of this waiver.
- The undersigned understand that if the assessment work obligation has not yet come due under 30 U.S.C. 28 (for those claims in their first assessment year only), a notice of intent to hold reciting this condition must be recorded by the December 30th following the filing of this waiver.
- The undersigned understand that mill and tunnel sites may also be listed on this waiver and be waived from payment of the maintenance fee, and that a notice of intent to hold for these sites is required to be filed with the BLM by the December 30th following the filing of this waiver.
- The undersigned understand and acknowledge that pursuant to 43 U.S.C. 1212 and 18 U.S.C. 1001, the filing or recording of a false, fictitious, or fraudulent document with the BLM may result in a fine of up to \$250,000, a prison term not to exceed five years, or both.
- The mining claims, mill or tunnel sites for which this waiver from payment of the maintenance fees is requested are:

CLAIM OR SITE NAME	BLM RECORDATION SERIAL NUMBER
1. Gold Gulch ✓	412821
2. Right On	412865
3.	
4.	
5.	
6.	
7.	
8.	
9.	
10.	

RECEIVED
BLM AT STATE OFFICE
2019 SEP - 3 P 2: 28
PHOENIX, ARIZONA

The owner(s) (claimants) of the above mining claims and sites are:

Nancy Eidsmoe
(Owner's Name - Please Print)

Nancy Eidsmoe
(Owner's Signature)

PO Box 997
(Owner's Mailing Address)

Salome AZ 85348
(City) (State) (Zip Code)

Mel Eidsmoe
(Owner's Name - Please Print)

Mel Eidsmoe
(Owner's Signature)

PO Box 997
(Owner's Mailing Address)

Salome AZ 85348
(City) (State) (Zip Code)

Louie Eidsmoe
(Owner's Name - Please Print)

Louie Eidsmoe
(Owner's Signature)

PO Box 843
(Owner's Mailing Address)

Salome AZ 85348
(City) (State) (Zip Code)

Ann Eidsmoe
(Owner's Name - Please Print)

Ann Eidsmoe
(Owner's Signature)

PO Box 843
(Owner's Mailing Address)

Salome AZ 85348
(City) (State) (Zip Code)

(Continued on page 2)

ENTERED
SEP 17 2019
BY: *[Signature]*

nay

Robin Capron
(Owner's Name - Please Print)

Robin Capron
(Owner's Signature)

2969 142 PL SE #4
(Owner's Mailing Address)

Bellevue WA 98007
(City) (State) (Zip Code)

Wendy Forsberg
(Owner's Name - Please Print)

Wendy Forsberg
(Owner's Signature)

649 Wicks Lane E
(Owner's Mailing Address)

Eatonville WA 98328
(City) (State) (Zip Code)

Hope Saxton
(Owner's Name - Please Print)

Hope Saxton
(Owner's Signature)

20 Shotwell RD
(Owner's Mailing Address)

Port Hadlock WA 98339
(City) (State) (Zip Code)

Frank Saxton
(Owner's Name - Please Print)

Frank Saxton
(Owner's Signature)

20 Shotwell RD
(Owner's Mailing Address)

Port Hadlock WA 98339
(City) (State) (Zip Code)

18 U.S.C. 1001 and 43 U.S.C. 1212 make it a crime for any person knowingly and willfully to make to any department or agency of the United States any false, fictitious or fraudulent statements or representations as to any matter within its jurisdiction.

INSTRUCTIONS

1. This certification is made under the provisions of 43 U.S.C. § 1744 and 30 U.S.C. §28-28k and the regulations thereunder (43 CFR Part 3830).
2. The claimant(s) must fill in the dates in paragraph 1 for the beginning and ending of the assessment year for which this waiver is sought.
3. The claimant(s) must fill in the date in paragraph 2 for the beginning of the assessment year for which this waiver is sought.
4. All claim and site names and BLM serial numbers must be listed for the mining claims, mill sites, and tunnel sites for which the waiver is sought.
5. All owners of the mining claims, mill sites, and tunnel sites and their addresses must be given.
6. This waiver form must be signed by all the claimants or their designated agent, in original form. If an agent is designated, a notarized designation of agent, signed by all of the claimants with proper address given, must be submitted with this waiver.
7. This form must be filed no later than September 1st for the upcoming assessment year in the BLM State Office where the mining claims or sites are recorded, or the waiver cannot be granted by the BLM. (Example: To obtain a waiver for the assessment year 2012, which begins on September 1, 2011, you must qualify for and file for a waiver no later than September 1, 2011, in the proper BLM State Office.)
8. For all mining claims which require assessment work, you must record an affidavit of labor on or before the December 30th immediately following the filing of this waiver. For all other mining claims or sites waived, you must record a notice of intent to hold on or before the December 30th immediately following the filing of this waiver.
9. Mill and tunnel sites may also be listed on this waiver and be waived from payment of the maintenance fee. A notice of intent to hold for these sites is required to be filed by the December 30th following the filing of this waiver.

PHOENIX, ARIZONA

2019 SEP - 3 P 2: 28

RECEIVED
BLM AZ STATE OFFICE

FOR OFFICIAL USE ONLY

From: EIDSMOE

31 Shotwell Rd

Pr Hadlock

RECEIVED
BLM AZ STATE OFFICE

98339

2019 SEP -3 P 2:28

PHOENIX, ARIZONA



1000



85004

U.S. POSTAGE PAID
FCM LG ENV
PORT HADLOCK, WA
98339
AUG 30, 19
AMOUNT

\$7.30

R2305M148526-09

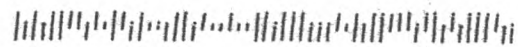


7018 0360 0001 7081 4602

ady**P**ost.

Document Mailer

To: BLM
1 N Central #800
Phoenix AZ
85004



UNITED STATES
DEPARTMENT OF THE INTERIOR
BUREAU OF LAND MANAGEMENT

FORM APPROVED 412865
OMB NO.: 1004-0114
Expires: January 31, 2020

AFFIDAVIT OF ANNUAL ASSESSMENT WORK

412818

WHEN RECORDED, MAIL DOCUMENT TO:

NAME: Nancy Eidsmoe

ADDRESS: PO Box 997

CITY, STATE, ZIP: Salome AZ 85348

2018-03914
Page 1 of 3
SHELLY D BAKER, RECORDER
OFFICIAL RECORDS OF LA PAZ COUNTY, AZ
11-28-2018 09:29 AM Recording Fee \$15.00

FOR COUNTY RECORDER'S USE

No. of Claims 2
x \$10/claim 30
Total due BLM \$ 20

TO ALL WHOM IT MAY CONCERN:

1. The undersigned certifies that at least \$100 per claim was expended for development, labor and improvements, or equivalent value added, as the annual assessment work for the assessment year ending September 1, 2018 for the following contiguous unpatented mining claim(s), located in the County of LA PAZ, in the State of ARIZONA.

BLM Serial No.	Name of Claim	Tp Rg Sec Mer				County Recordation Book and Page No.	Co. Recording Date
		Example: 13N 5E 14 MDM					
412865	RIGHT ON	4N	13W	4			
412821	GOLD GULCH	4N	13W	4			

RECEIVED
BLM AZ STATE OFFICE
2018 DEC - 3 P 3:00
PHOENIX, ARIZONA

#A326125
ENTERED
DEC 18 2018
BY: RHM

2. Type of labor and improvements (specify what was done and give the total value for that labor and improvement to show at least \$100 for each claim). If a geological, geochemical, or geophysical survey was performed, as per 30 U.S.C. 28-1, reference the title of the report of survey, give cost and date of the survey and report, and indicate it was filed with the County Recorder:

Description of Work Performed	Value of Work Performed	Date Work Was Performed
Picked up trash. maintained brush, improved trails. recycled + took trash to land fill	Approx \$250 ⁰⁰ time	Between Feb 1 & MARCH 25
Metal detected. rock hunted. trimmed brush by trails	labor materials	2018
took to dump		

3. Name and mailing address of each person who performed the labor and improvements:

Name (please print)

NANCY EIDSMOE
Mel Eidsmoe

Current Mailing Address (please print)

PO Box 997 Salome AZ 85348
31 Shattwell Rd PtHarlock WA 98339

Manicd + snowbirds IN AZ Oct-March

4. Name and mailing address of each person who holds and claims the subject mining claim(s) for the valuable minerals contained therein. Be sure to indicate if there is a change of address:

Name (please print)


Mel Eidsmoe
Nancy Eidsmoe
FRANK SAXTON
HOPE SAXTON
LEWIS EIDSMOE
ANW EIDSMOE
Robin Capron
Wendy Forsberg

Current Mailing Address (please print)

31 Shattwell Rd PtHarlock WA 98339
PO Box 997 Salome AZ 85348
20 Shattwell Rd PtHarlock WA 98339
20 Shattwell Rd PtHarlock WA 98339
PO Box 843 Salome AZ 85348
PO Box 843 Salome AZ 85348
2969 149PLSE #4 Bellevue WA
649 WICKS LN E EATONVILLE WA

RECEIVED
BLM AZ STATE OFFICE
2018 DEC 3 P 3:00
PHOENIX ARIZONA

5. The undersigned testifies that on the date of MARCH 25, 2018, all monuments required by law were erected upon the subject claim(s), and all notices required by law were posted on the subject claim(s) or copies thereof were in place, and at said date, each corner monument bore or contained



markings sufficient to appropriately designate the corner of the claim to which it pertains and the name of the claim(s).

I hereby certify under penalty of perjury under the laws of the State of ARIZONA that the foregoing statements are true and correct:


Nancy Cook Date: 28 Nov 18
(Signature of person responsible for above statement)

Title 18 U.S.C. 1001 and 43 U.S.C. 1212 make it a crime for any person knowingly and willfully to make to any department or agency of the United States any false, fictitious or fraudulent statements or representations as to any matter within its jurisdiction.

Notary Block

SUBSCRIBED AND SWORN TO before me, this 28th day of November 2018

By: Jeannine Grenwalt
(Signature of Affiant)
Title: Notary



My Commission Expires: 4.21-2020

INSTRUCTIONS

PHOENIX ARIZONA
2018 NOV 23 PM 3:00
RECEIVED
BLM ASSESSMENT CENTER

1. This is an optional form that may be used to satisfy the requirements for the Bureau of Land Management (BLM) under the provisions of 43 U.S.C. §1744 and 30 U.S.C. §28-28d and the regulations thereunder (43 CFR part 3835). Since local and State laws may vary, you should contact your local and State agencies where the claims are located to ensure all applicable laws and requirements are satisfied.
2. The claimant(s) must fill in the date in paragraph 1 for the applicable assessment year and the County and state where the claims are located.
3. All claim names, BLM serial numbers, legal descriptions, and original county recording information must be listed for the claims pertaining to this assessment notice.
4. The claimant(s) must complete paragraph 2 listing all labor or improvements which was performed on or did benefit the subject mining claims. The value and date of the labor or improvements must also be listed. The total amount of labor or improvements can be listed, but the total expenditure must equal at least \$100 for each claim.
5. The names and current mailing addresses of the person(s) performing the labor shall be listed in paragraph 3.
6. The name and current mailing address of each owner (claimant) of the claims shall be listed in paragraph 4. The mailing address shall be the owner's address and not the address of an agent or anyone representing the claimant. Be sure to note if there has been a change of address.
7. Paragraph 5 shall be completed to show the date it was verified that all monuments required by law were properly erected, all notices were posted, and that corners were appropriately designated for all claims listed.
8. An exact legible reproduction or duplicate (other than microfilm or other electronic media) of this affidavit or another type of affidavit of assessment work that you file or will file in the county where each claim is located, must be filed with the BLM on or before December 30 of the calendar year in which the assessment year ends. For mill or tunnel sites, a separate notice of intent to hold must be filed with the BLM on or before December 30. Requirements for filing a notice of intent to hold can be found at 43 CFR 3835.33.
9. A processing fee of \$10 for each claim listed must be remitted to the BLM along with this or any other affidavit of assessment work.

PO Box 997
Salome AZ 85342



Season's Greetings

BLM AZ STATE OFFICE

2018 DEC -3 P 3:00

PHOENIX, ARIZONA

BLM
ONE NORTH CENTRAL
Phoenix, AZ 85004

CERTIFIED MAIL®



7017 1450 0001 4268 4868

U.S. POSTAGE PAID
FCM LETTER
SALOME, AZ
85348
NOV 29, 18
AMOUNT

\$6.70

R2304W119737-07

85004-4414



1000

United States Department of the Interior
Bureau of Land Management
 DIV OF LANDS, MINRLS & ENERGY
 ONE N CENTRAL AVE
 PHOENIX, AZ 85004 -4427
 Phone: 602-417-9200

Receipt

No: 4326125

Transaction #: 4442724	
Date of Transaction: 12/04/2018	
CUSTOMER:	
NANCY EIDSMOE PO BOX 997 SALOME, AZ 85348-0997 US	

LINE #	QTY	DESCRIPTION	REMARKS	UNIT PRICE	TOTAL
1	1.00	LOCATABLE MINERALS / MINING CLAIMS- NOT NEW-UNADJUD, ONE AUTH NO. ONLY / MINING CLAIM MONEY RECEIVED CASES: AMC412865/\$30.00	POL 2018/2	- n/a -	30.00
TOTAL:					\$30.00

PAYMENT INFORMATION			
1	AMOUNT:	30.00	POSTMARKED: N/A
	TYPE:	CHECK	RECEIVED: 12/03/2018
	CHECK NO:	1034	
	NAME:	EIDSMOE, NANCY PO BOX 997 SALOME AZ 85348-0997 US	

REMARKS

This receipt was generated by the automated BLM Collections and Billing System and is a paper representation of a portion of the official electronic record contained therein.

515

UNITED STATES
DEPARTMENT OF THE INTERIOR
BUREAU OF LAND MANAGEMENT

MAINTENANCE FEE WAIVER CERTIFICATION

[Handwritten signature]

412818
412865

FORM APPROVED
OMB NO. 1004-0114
Expires: January 31, 2020

SEE INSTRUCTIONS ON PAGE 2

- This small miner waiver is filed for the assessment year beginning on September 1, ~~2017~~ and ending on September 1, ~~2018~~.
- The undersigned and all related parties owned ten or fewer mining claims, mill, or tunnel sites located and maintained on Federal lands in the United States of America on September 1, 2018.
- The undersigned have performed the assessment work required by law for each mining claim listed prior to filing this waiver and understand that by filing this form, the undersigned must file an affidavit of assessment work with the Bureau of Land Management (BLM) by the December 30th following the filing of this waiver.
- The undersigned understand that if the assessment work obligation has not yet come due under 30 U.S.C. 28 (for those claims in their first assessment year only), a notice of intent to hold reciting this condition must be recorded by the December 30th following the filing of this waiver.
- The undersigned understand that mill and tunnel sites may also be listed on this waiver and be waived from payment of the maintenance fee, and that a notice of intent to hold for these sites is required to be filed with the BLM by the December 30th following the filing of this waiver.
- The undersigned understand and acknowledge that pursuant to 43 U.S.C. 1212 and 18 U.S.C. 1001, the filing or recording of a false, fictitious, or fraudulent document with the BLM may result in a fine of up to \$250,000, a prison term not to exceed five years, or both.
- The mining claims, mill or tunnel sites for which this waiver from payment of the maintenance fees is requested are:

CLAIM OR SITE NAME	BLM RECORDATION SERIAL NUMBER
1. Gold Gulch	AMC 412821 (913)
2. Right On	AMC 412865
3.	
4.	
5.	
6.	
7.	
8.	
9.	
10.	

RECEIVED
BLM AZ STATE OFFICE
PHOENIX, ARIZONA
2018 SEP -5 P 2:18

The owner(s) (claimants) of the above mining claims and sites are:

Mel Eidsmoe
(Owner's Name - Please Print)

[Signature]
(Owner's Signature)

PO Box 997
(Owner's Mailing Address)

Salome AZ 85348
(City) (State) (Zip Code)

Nancy Eidsmoe
(Owner's Name - Please Print)

[Signature]
(Owner's Signature)

PO Box 997
(Owner's Mailing Address)

Salome AZ 85348
(City) (State) (Zip Code)

Lewis Eidsmoe
(Owner's Name - Please Print)

[Signature]
(Owner's Signature)

PO Box 843
(Owner's Mailing Address)

Salome AZ 85348
(City) (State) (Zip Code)

Ann Eidsmoe
(Owner's Name - Please Print)

[Signature]
(Owner's Signature)

PO Box 843
(Owner's Mailing Address)

Salome AZ 85348
(City) (State) (Zip Code)

(Continued on page 2)

ENTERED
SEP 12 2018

BY: *[Signature]*

**POSTMARKED
TIMELY**

CERTIFIED MAIL


From: Bismac
31 Spotted
HADLOCK, WA 98339



7018 0360 0001 7079 4829

U.S. POSTAGE PAID
FCM LETTER
PORT HADLOCK, WA
98339
AUG 31, '18
AMOUNT

\$6.70
R2305E125561-03



RECEIVED
BLM
2018 SEP -5 P 2:18
PHOENIX, ARIZONA
RECEIPT
REQUESTED

**POSTMARKED
TIMELY**



85004



1000

To: BLM
1 N CENTRAL AVE #800
Phoenix AZ
85004

ReadyPost.

Document Mailer



1PJE2150 • AIC-093
Product Code 93300006
www.usps.com

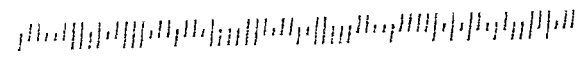
A product of the United States Postal Service®
MADE IN THE U.S.A.

93300006
6" x 9" Envelope
\$.49

TACOMA WA 98407
OLYMPIA WA
31 JUL 2018 PM



00



Robin Capron
(Owner's Name - Please Print)

Robin Capron
(Owner's Signature)

2969 142 PI SE #4
(Owner's Mailing Address)

Bellevue WA 98007
(City) (State) (Zip Code)

Wendy Forsberg
(Owner's Name - Please Print)

Wendy Forsberg
(Owner's Signature)

649 Wicks Ln E
(Owner's Mailing Address)

Eatonville WA 98328
(City) (State) (Zip Code)

Hope Saxton
(Owner's Name - Please Print)

Hope Saxton
(Owner's Signature)

20 Shotwell RD
(Owner's Mailing Address)

Port Hadlock WA 98339
(City) (State) (Zip Code)

Frank Saxton
(Owner's Name - Please Print)

Frank Saxton
(Owner's Signature)

20 Shotwell RD
(Owner's Mailing Address)

Port Hadlock WA 98339
(City) (State) (Zip Code)

18 U.S.C. 1001 and 43 U.S.C. 1212 make it a crime for any person knowingly and willfully to make to any department or agency of the United States any false, fictitious or fraudulent statements or representations as to any matter within its jurisdiction.

INSTRUCTIONS

1. This certification is made under the provisions of 43 U.S.C. § 1744 and 30 U.S.C. §28-28k and the regulations thereunder (43 CFR Part 3830).
2. The claimant(s) must fill in the dates in paragraph 1 for the beginning and ending of the assessment year for which this waiver is sought.
3. The claimant(s) must fill in the date in paragraph 2 for the beginning of the assessment year for which this waiver is sought.
4. All claim and site names and BLM serial numbers must be listed for the mining claims, mill sites, and tunnel sites for which the waiver is sought.
5. All owners of the mining claims, mill sites, and tunnel sites and their addresses must be given.
6. This waiver form must be signed by all the claimants or their designated agent, in original form. If an agent is designated, a notarized designation of agent, signed by all of the claimants with proper address given, must be submitted with this waiver.
7. This form must be filed no later than September 1st for the upcoming assessment year in the BLM State Office where the mining claims or sites are recorded, or the waiver cannot be granted by the BLM. (Example: To obtain a waiver for the assessment year 2012, which begins on September 1, 2011, you must qualify for and file for a waiver no later than September 1, 2011, in the proper BLM State Office.)
8. For all mining claims which require assessment work, you must record an affidavit of labor on or before the December 30th immediately following the filing of this waiver. For all other mining claims or sites waived, you must record a notice of intent to hold on or before the December 30th immediately following the filing of this waiver.
9. Mill and tunnel sites may also be listed on this waiver and be waived from payment of the maintenance fee. A notice of intent to hold for these sites is required to be filed by the December 30th following the filing of this waiver.

RECEIVED
BLM AZ STATE OFFICE
2010 SEP -5 2:19
PHOENIX, ARIZONA

FOR OFFICIAL USE ONLY

**POSTMARKED
TIMELY**

UNITED STATES
DEPARTMENT OF THE INTERIOR
BUREAU OF LAND MANAGEMENT

MAINTENANCE FEE WAIVER CERTIFICATION

404132
413935
FORM APPROVED
OMB NO. 1004-0114
Expires: January 31, 2020

SEE INSTRUCTIONS ON PAGE 2

- This small miner waiver is filed for the assessment year beginning on September 1, 2018 and ending on September 1, 2019.
- The undersigned and all related parties owned ten or fewer mining claims, mill, or tunnel sites located and maintained on Federal lands in the United States of America on September 1, 2018.
- The undersigned have performed the assessment work required by law for each mining claim listed prior to filing this waiver and understand that by filing this form, the undersigned must file an affidavit of assessment work with the Bureau of Land Management (BLM) by the December 30th following the filing of this waiver.
- The undersigned understand that if the assessment work obligation has not yet come due under 30 U.S.C. 28 (for those claims in their first assessment year only), a notice of intent to hold reciting this condition must be recorded by the December 30th following the filing of this waiver.
- The undersigned understand that mill and tunnel sites may also be listed on this waiver and be waived from payment of the maintenance fee, and that a notice of intent to hold for these sites is required to be filed with the BLM by the December 30th following the filing of this waiver.
- The undersigned understand and acknowledge that pursuant to 43 U.S.C. 1212 and 18 U.S.C. 1001, the filing or recording of a false, fictitious, or fraudulent document with the BLM may result in a fine of up to \$250,000, a prison term not to exceed five years, or both.
- The mining claims, mill or tunnel sites for which this waiver from payment of the maintenance fees is requested are:

CLAIM OR SITE NAME	BLM RECORDATION SERIAL NUMBER
1. Gold Spike *	AMC 404139 (413)
2. Miners Mansion	AMC 413957
3.	
4.	
5.	
6.	
7.	
8.	
9.	
10.	

RECEIVED
 BLM AZ STATE OFFICE
 PHOENIX, ARIZONA
 2018 AUG 24 P 1:50

The owner(s) (claimants) of the above mining claims and sites are:

Craig S. Van Cleave * (Owner's Name - Please Print) 489 Ate. 6 (Owner's Mailing Address)	 (Owner's Signature) Wellfleet MA 02667 (City) (State) (Zip Code)
Alexander de Poutiloff * (Owner's Name - Please Print) P O Box 3 (Owner's Mailing Address)	 (Owner's Signature) Harrington ME 04643 (City) (State) (Zip Code)
John de Poutiloff * (Owner's Name - Please Print) P.O. Box 196 (Owner's Mailing Address)	 (Owner's Signature) Montello NV 89830 (City) (State) (Zip Code)

(Owner's Name - Please Print)	(Owner's Signature)
(Owner's Mailing Address)	(City) (State) (Zip Code)

ENTERED
 SEP 05 2018
 BY: BDS

PRIORITY®
★ MAIL ★

FLAT RATE MAIL
ONE I
APPL'




USPS TRACKING #



9114 9014 9645 1604 3265 28

LA5400R Aug. 2013
7690-17-000-0669



UNITED STATES POSTAGE
PITNEY BOWES
02 1P \$ 006.70⁰⁰
0004727357 AUG 21 2018
MAILED FROM ZIP CODE 89830

RECEIVED
BLM AZ STATE OFFICE

2018 AUG 24 P 1:49

PHOENIX, ARIZONA

* For International shipments, the maximum weight is 4 lbs.

EPI4H July 2013 Outer Dimension: 10 x 5

de Poutiloff
PO Bx 196
Montello, NV
89830

mining Dept

BLM - AZ State Office
1 N Central Ave Suite 800
Phoenix, AZ

85004-4427

PHOENIX, ARIZONA

2010 AUG 24 P 1:30

RECEIVED
BLM AZ STATE OFFICE

UNITED STATES
DEPARTMENT OF THE INTERIOR
BUREAU OF LAND MANAGEMENT

412818
FORM APPROVED
OMB NO.: 1004-0114
Expires: January 31, 2020

AFFIDAVIT OF ANNUAL ASSESSMENT WORK

412865

WHEN RECORDED, MAIL DOCUMENT TO:

NAME: Nancy Eidsmoe

ADDRESS: PO Box 997

CITY, STATE, ZIP: Salome AZ 85348

FOR COUNTY RECORDER'S USE

No. of Claims 2
x \$10/claim
Total due BLM \$ 20⁰⁰

TO ALL WHOM IT MAY CONCERN:

1. The undersigned certifies that at least \$100 per claim was expended for development, labor and improvements, or equivalent value added, as the annual assessment work for the assessment year ending September 1, 2017 for the following contiguous unpatented mining claim(s), located in the County of LA PAZ, in the State of ARIZONA.

BLM Serial No.	Name of Claim	Tp Rg Sec Mer				County Recordation Book and Page No.	Co. Recording Date
		Example: 13N 5E 14 MDM					
412821	GOLD GUCCH	4N	13W	4			
412865	RIGHT ON	4N	13W	4			

RECEIVED
BLM AZ STATE OFFICE
2017 NOV 27 P 3:40
PHOENIX, ARIZONA

#4027240

ENTERED
DEC 01 2017
BY: LAM

2. Type of labor and improvements (specify what was done and give the total value for that labor and improvement to show at least \$100 for each claim). If a geological, geochemical, or geophysical survey was performed, as per 30 U.S.C. 28-1, reference the title of the report of survey, give cost and date of the survey and report, and indicate it was filed with the County Recorder:

Description of Work Performed	Value of Work Performed	Date Work Was Performed
Trimmed brush, improved roads, picked up trash + took to dump, refreshed + replaced signage	Approx \$300-500	Between Oct 20th 2016 + April 25 2017
Metal detected + dry washed		

3. Name and mailing address of each person who performed the labor and improvements:

Name (please print)

Nancy Eidsmoe

Mel Eidsmoe

Current Mailing Address (please print)

PO Box 997 Salome AZ 85348

PO Box 997 Salome AZ 85348

4. Name and mailing address of each person who holds and claims the subject mining claim(s) or the valuable minerals contained therein. Be sure to indicate if there is a change of address:

Name (please print)

Nancy Eidsmoe

Mel Eidsmoe

Lewis Eidsmoe

Ann Eidsmoe

Robin Capron

Wendy Forsberg

Hope Saxton

Frank Saxton

Current Mailing Address (please print)

PO Box 997 Salome AZ 85348

PO Box 997 Salome AZ 85348

PO Box 843 Salome AZ 85348

PO Box 843 Salome AZ 85348

2969 142 PL SE #4 Bellevue WA 98007

649 Wicks Ln E Eatonville WA 98328

20 Shotwell Rd Pt Hadlock WA 98339

20 Shotwell Rd Pt Hadlock WA 98339

RECEIVED
 CLM A STATE DEPT
 2017 NOV 27 P 3:40
 PHOENIX, ARIZONA

5. The undersigned testifies that on the date of Feb 14, 2017, all monuments required by law were erected upon the subject claim(s), and all notices required by law were posted on the subject claim(s) or copies thereof were in place, and at said date, each corner monument bore or contained

markings sufficient to appropriately designate the corner of the claim to which it pertains and the name of the claim(s).

I hereby certify under penalty of perjury under the laws of the State of ARIZONA that the foregoing statements are true and correct:

[Signature] Date: 11-21-17
(Signature of person responsible for above statement)

Title 18 U.S.C. 1001 and 43 U.S.C. 1212 make it a crime for any person knowingly and willfully to make to any department or agency of the United States any false, fictitious or fraudulent statements or representations as to any matter within its jurisdiction.


Notary Block

SUBSCRIBED AND SWORN TO before me, this 21st day of November 2017

By: [Signature]
(Signature of Affiant)

Title: Notary Public

My Commission Expires: 3/1/18



INSTRUCTIONS

1. This is an optional form that may be used to satisfy the requirements for the Bureau of Land Management (BLM) under the provisions of 43 U.S.C. §1744 and 30 U.S.C. §28-28d and the regulations thereunder (43 CFR part 3835). Since local and State laws may vary, you should contact your local and State agencies where the claims are located to ensure all applicable laws and requirements are satisfied.
2. The claimant(s) must fill in the date in paragraph 1 for the applicable assessment year and the county and state where the claims are located.
3. All claim names, BLM serial numbers, legal descriptions, and original county recording information must be listed for the claims pertaining to this assessment notice.
4. The claimant(s) must complete paragraph 2 listing all labor or improvements which was performed on or did benefit the subject mining claims. The value and date of the labor or improvements must also be listed. The total amount of labor or improvements can be listed, but the total expenditure must equal at least \$100 for each claim.
5. The names and current mailing addresses of the person(s) performing the labor shall be listed in paragraph 3.
6. The name and current mailing address of each owner (claimant) of the claims shall be listed in paragraph 4. The mailing address shall be the owner's address and not the address of an agent or anyone representing the claimant. Be sure to note if there has been a change of address.
7. Paragraph 5 shall be completed to show the date it was verified that all monuments required by law were properly erected, all notices were posted, and that corners were appropriately designated for all claims listed.
8. An exact legible reproduction or duplicate (other than microfilm or other electronic media) of this affidavit or another type of affidavit of assessment work that you file or will file in the county where each claim is located, must be filed with the BLM on or before December 30 of the calendar year in which the assessment year ends. For mill or tunnel sites, a separate notice of intent to hold must be filed with the BLM on or before December 30. Requirements for filing a notice of intent to hold can be found at 43 CFR 3835.33.
9. A processing fee of \$10 for each claim listed must be remitted to the BLM along with this or any other affidavit of assessment work.

PHOENIX, ARIZONA
2017 NOV 27 P 3:4
RECEIVED
BLM AZ STATE OFFICE

2017-04-0

Page 1 of 4

SHELLY D BAKER, RECORDER

OFFICIAL RECORDS OF LA PAZ COUNTY, AZ

11-21-2017 11:43 AM Recording Fee \$15.00

When Recorded Mail To:

Name Nancy Eidsmoe

Address PO BOX 997

City Salome ST AZ Zip 85348

This area reserved for recorder use

RECEIVED
BLM AZ STATE OFFICE
2017 NOV 27 P 3:40
PHOENIX, ARIZONA

Document title AFFIDAVIT of ANNUAL ASSESSMENT Wae K

EIDSMOE
PO Box 997
Salome AZ

85348


2017 NOV 27 P 3:39

RECEIVED

PHOENIX, ARIZONA

From

CERTIFIED MAIL



7015 0640 0006 3816 2883

TO

BLM
ONE N CENTRAL AVE 800
Phoenix AZ
85004

U.S. POSTAGE
PAID
SALOME, AZ
85348
NOV 22 17
AMOUNT

\$6.80

R2304W119737-07



85004



1013

United States Department of the Interior
Bureau of Land Management
 DIV OF LANDS, MINRLS & ENERGY
 ONE N CENTRAL AVE
 PHOENIX, AZ 85004 -4427
 Phone: 602-417-9200

Receipt

No: 4027240

Transaction #: 4138126	
Date of Transaction: 11/28/2017	
CUSTOMER:	
NANCY EIDSMOE PO BOX 997 SALOME, AZ 85348-0997 US	

LINE #	QTY	DESCRIPTION	REMARKS	UNIT PRICE	TOTAL
1	1.00	LOCATABLE MINERALS / MINING CLAIMS- NOT NEW-UNADJUD, ONE AUTH NO. ONLY / MINING CLAIM MONEY RECEIVED CASES: AMC412821/\$20.00	POL 2017/2	- n/a -	20.00
TOTAL:					\$20.00

PAYMENT INFORMATION					
1	AMOUNT:	20.00	POSTMARKED:	N/A	
	TYPE:	CHECK	RECEIVED:	11/27/2017	
	CHECK NO:	1098			
	NAME:	EIDSMOE, NANCY PO BOX 997 SALOME AZ 85348-0997 US			

REMARKS

This receipt was generated by the automated BLM Collections and Billing System and is a paper representation of a portion of the official electronic record contained therein.

412818

412865

When Recorded Return Document to:

Mel & Nancy Eidsmoe

PO Box 997
Salome AZ 85348

Check here if this is a change of address.

Telephone: 360 643 1620

E-mail address: saynancy@hotmail.com

AFFIDAVIT OF PERFORMANCE OF ANNUAL WORK

1. State of Arizona, County of LA PAZ ss:

2. I (Name) Nancy Eidsmoe

3. Reside at (Address) PO Box 997
^{Summer} 31 Shotwell Rd Pritchard WA 98339 ^{Summer}
 City Salome County LA PAZ

BLM
 Date
 Stamp

PHOENIX, ARIZONA

2016 NOV 15 P 2:17

RECEIVED
 BLM AZ STATE OFFICE

State AZ Zip 85348 being duly sworn, depose and say that I am a citizen of the United States, more than eighteen years of age, and that all of the facts set forth in this affidavit, subject to the provisions and penalties of 18 U.S.C. 1001 pertaining to the filing of false, fictitious, or fraudulent statements with the United States, are true and correct according to the best of my knowledge, information and belief.

4. Owner's name and address (If not shown in Items 1-3 above), _____

5. That I am personally acquainted with the mining claim(s). The work and improvements were made by and at the expense of the owner(s) of said claim(s). Said contiguous group of claims, listed on this document, are situated in the

(optional) Mining District; LA PAZ County, Arizona.

Line No.	AMC NUMBER	CLAIM/SITE NAME	COUNTY RECORDER DATA (If available)	TWP	RNG	SEC
1	412821	Gold Gulch				
2	412865	Right ON				
3						
4						
5						
6						

Form: MCF108
 Revised July 2014
 Page 1 of 2

NOV 18 2016

RAM

AFFIDAVIT OF PERFORMANCE OF ANNUAL WORK - page 2

BLM
Date
Stamp

PHOENIX, ARIZONA

RECEIVED
BLM AZ STATE OFFICE
2016 NOV 15 P 2:17

7						
8						
9						
10						

6. That between the dates starting at 12 o'clock noon on September 1, 20 15 and ending at 12 o'clock noon on September 1, 20 16 at least \$ 200.00 dollars worth of work and improvements were done and performed upon said claim(s) or upon one or more of a contiguous group of claims for the benefit of all, wholly or partly outside of a contiguous group of claims for the benefit of all, not including the location work.

7. That the following persons were employed to perform the work and improvements described herein: Mel & Nancy Eidsmo

8. That the work and improvements performed were: checking & refreshing signage, replace as needed. Maintaining roads by trimming bushes etc. remove trash, take to dump


9. Dated: 11/9/16 Signature: Nancy Eidsmo

SUBSCRIBED AND SWORN TO before me, a Notary Public, this 9th day of November 20 16

By: Nancy Eidsmo

Notary Public James L. Stawson

My Commission Expires September 10, 2018



Bureau of Land Management
Arizona State Office
www.blm.gov/az

No. of Claims: 2 x \$10 = \$20.00
 Check No.: 1093 Init. AE
 Receipt No.: 3699325
 For BLM Use Only

Form: MCF108
Revised July 2014
Page 2 of 2



Season's Greetings

EIDSMOE
PO Box 997
Salome AZ 85348

OF THE RETURN ADDRESS, FOLD AT DOTTED LINE
CERTIFIED MAIL



7015 1520 0000 2505 3255



85004

U.S. POSTAGE
PAID
SALOME, AZ
85348
NOV 10, 16
AMOUNT

\$6.47

R2304W119737-04

AZ BLM - STATE OFFICE
ONE N Central AVE
Suite 800
Phoenix AZ 85004

PHOENIX, ARIZONA

2016 NOV 15 P 2:17

RECEIVED
BLM AZ STATE OFFICE

8500484427 0041

(no paper)

PLACE STICKER AT TOP OF ENVELOPE TO THE RIGHT

United States Department of the Interior
Bureau of Land Management
 DIV OF LANDS, MINRLS & ENERGY
 ONE N CENTRAL AVE
 PHOENIX, AZ 85004 -4427
 Phone: 602-417-9200

Receipt

No: 3699325

Transaction #: 3803975	
Date of Transaction: 11/15/2016	
CUSTOMER:	
NANCY EIDSMOE PO BOX 997 SALOME, AZ 85348-0997 US	

LINE #	QTY	DESCRIPTION	REMARKS	UNIT PRICE	TOTAL
1	1.00	LOCATABLE MINERALS / MINING CLAIMS- NOT NEW-UNADJUD, ONE AUTH NO. ONLY / MINING CLAIM MONEY RECEIVED CASES: AMC412821/\$20.00	POL (2) 2016	- n/a -	20.00
TOTAL:					\$20.00

PAYMENT INFORMATION					
1	AMOUNT:	20.00	POSTMARKED:	11/10/2016	
	TYPE:	CHECK	RECEIVED:	11/15/2016	
	CHECK NO:	1093			
	NAME:	EIDSMOE, NANCY A PO BOX 997 SALOME AZ 85348-0997 US			

REMARKS

This receipt was generated by the automated BLM Collections and Billing System and is a paper representation of a portion of the official electronic record contained therein.

UNITED STATES
DEPARTMENT OF THE INTERIOR
BUREAU OF LAND MANAGEMENT

335

MAINTENANCE FEE WAIVER CERTIFICATION

FORM APPROVED
OMB NO. 1004-0114

Expires: October 31, 2016

412818 412865

SEE INSTRUCTIONS ON PAGE 2

- This small miner waiver is filed for the assessment year beginning on September 1, 2015 and ending on September 1, 2016.
- The undersigned and all related parties owned ten or fewer mining claims, mill, or tunnel sites located and maintained on Federal lands in the United States of America on September 1, 2016.
- The undersigned have performed the assessment work required by law for each mining claim listed prior to filing this waiver and understand that by filing this form, the undersigned must file an affidavit of assessment work with the Bureau of Land Management (BLM) by the December 30th following the filing of this waiver.
- The undersigned understand that if the assessment work obligation has not yet come due under 30 U.S.C. 28 (for those claims in their first assessment year only), a notice of intent to hold reciting this condition must be recorded by the December 30th following the filing of this waiver.
- The undersigned understand that mill and tunnel sites may also be listed on this waiver and be waived from payment of the maintenance fee, and that a notice of intent to hold for these sites is required to be filed with the BLM by the December 30th following the filing of this waiver.
- The undersigned understand and acknowledge that pursuant to 43 U.S.C. 1212 and 18 U.S.C. 1001, the filing or recording of a false, fictitious, or fraudulent document with the BLM may result in a fine of up to \$250,000, a prison term not to exceed five years, or both.
- The mining claims, mill or tunnel sites for which this waiver from payment of the maintenance fees is requested are:

CLAIM OR SITE NAME	BLM RECORDATION SERIAL NUMBER
1. Gold Gulch	AMC 412821 ✓
2. Right On	AMC 412865
3.	
4.	
5.	
6.	
7.	
8.	
9.	
10.	

RECEIVED
 BLM AZ STATE OFFICE
 2016 AUG 22 P 1:40
 PHOENIX, ARIZONA

The owner(s) (claimants) of the above mining claims and sites are:

Mel Eidsmoe

Mel Eidsmoe
(Owner's Name - Please Print)

Mel Eidsmoe
(Owner's Signature)

PO Box 997 ✓

(Owner's Mailing Address)

Salome

(City)

AZ

(State)

85348

(Zip Code)

Nancy Eidsmoe

(Owner's Name - Please Print)

Nancy Eidsmoe
(Owner's Signature)

PO Box 997 ✓

(Owner's Mailing Address)

Salome

(City)

AZ

(State)

85348

(Zip Code)

Lewis Eidsmoe

(Owner's Name - Please Print)

Lewis Eidsmoe
(Owner's Signature)

PO Box 843 ✓

(Owner's Mailing Address)

Salome

(City)

AZ

(State)

85348

(Zip Code)

Ann Eidsmoe

(Owner's Name - Please Print)

Ann Eidsmoe
(Owner's Signature)

PO Box 843 ✓

(Owner's Mailing Address)

Salome

(City)

AZ

(State)

85348

(Zip Code)

(Continued on page 2)

AC 483 (2017) (C) PB
 ENTERED SEP 07 2016
 PB


PLACE STICKER OF THE RETURN ADDRESS, FOLD AT DASH

CERTIFIED MAIL



7015 3430 0000 6161 9004

BLM
ONE NORTH CENTRAL AVE
PHOENIX AZ
85004-4427



85004

U.S. POSTAGE
PAID
PORT HADLOCK, WA
98339
AUG 19, 16
AMOUNT
\$6.47
R2305E125561-12

RECEIVED
BLM AZ STATE OFFICE
2016 AUG 22 P 1:40
Phoenix, ARIZONA
Sub 800

85004-442700



Robin Capron
(Owner's Name - Please Print)

2969 142 PL SE #4 ✓
(Owner's Mailing Address)

Robin Capron
(Owner's Signature)

Bellevue WA 98007
(City) (State) (Zip Code)

Wendy Forsberg
(Owner's Name - Please Print)

649 Wicks Ln E ✓
(Owner's Mailing Address)

Wendy Forsberg
(Owner's Signature)

Eatonville WA 98328
(City) (State) (Zip Code)

Hope Saxton
(Owner's Name - Please Print)

20 Shotwell RD ✓
(Owner's Mailing Address)

Hope Saxton
(Owner's Signature)

Port Hadlock WA 98339
(City) (State) (Zip Code)

Frank Saxton
(Owner's Name - Please Print)

20 Shotwell RD ✓
(Owner's Mailing Address)

Frank Saxton
(Owner's Signature)

Port Hadlock WA 98339
(City) (State) (Zip Code)

18 U.S.C. 1001 and 43 U.S.C. 1212 make it a crime for any person knowingly and willfully to make to any department or agency of the United States any false, fictitious or fraudulent statements or representations as to any matter within its jurisdiction.

INSTRUCTIONS

1. This certification is made under the provisions of 43 U.S.C. § 1744 and 30 U.S.C. §28-28k and the regulations thereunder (43 CFR Part 3830).
2. The claimant(s) must fill in the dates in paragraph 1 for the beginning and ending of the assessment year for which this waiver is sought.
3. The claimant(s) must fill in the date in paragraph 2 for the beginning of the assessment year for which this waiver is sought.
4. All claim and site names and BLM serial numbers must be listed for the mining claims, mill sites, and tunnel sites for which the waiver is sought.
5. All owners of the mining claims, mill sites, and tunnel sites and their addresses must be given.
6. This waiver form must be signed by all the claimants or their designated agent, in original form. If an agent is designated, a notarized designation of agent, signed by all of the claimants with proper address given, must be submitted with this waiver.
7. This form must be filed no later than September 1st for the upcoming assessment year in the BLM State Office where the mining claims or sites are recorded, or the waiver cannot be granted by the BLM. (Example: To obtain a waiver for the assessment year 2012, which begins on September 1, 2011, you must qualify for and file for a waiver no later than September 1, 2011, in the proper BLM State Office.)
8. For all mining claims which require assessment work, you must record an affidavit of labor on or before the December 30th immediately following the filing of this waiver. For all other mining claims or sites waived, you must record a notice of intent to hold on or before the December 30th immediately following the filing of this waiver.
9. Mill and tunnel sites may also be listed on this waiver and be waived from payment of the maintenance fee. A notice of intent to hold for these sites is required to be filed by the December 30th following the filing of this waiver.

RECEIVED
BLM AZ STATE OFFICE
2016 AUG 22 P 1:10
PHOENIX, ARIZONA

FOR OFFICIAL USE ONLY

When Recorded Return Document to:

Nancy & Mel Eidsmoe
PO Box 997
Salome AZ, 85348

Check here if this is a change of address.

Telephone: _____

E-mail address: Saynancy@hotmail.com

2015-11-17 11:53 AM
Page 1 of 1
Requested By: Nancy Eidsmoe
SHELLY D BAKER, RECORDER
OFFICIAL RECORDS OF LA PAZ COUNTY, AZ
Recording Fee \$15.00

412818
412865

AFFIDAVIT OF PERFORMANCE OF ANNUAL WORK

1. State of Arizona, County of LA PAZ ss:
2. I (Name) Nancy Eidsmoe
3. Reside at (Address) PO Box 997 66756
Cactus ST
- City Salome County LA PAZ

RECEIVED
BLM AZ STATE OFFICE
2015 DEC - 8 P 3:38
PHOENIX, ARIZONA

BLM
Date
Stamp

State WA zip 85348 being duly sworn, depose and say that I am a citizen of the United States, more than eighteen years of age, and that all of the facts set forth in this affidavit, subject to the provisions and penalties of 18 U.S.C. 1001 pertaining to the filing of false, fictitious, or fraudulent statements with the United States, are true and correct according to the best of my knowledge, information and belief.

4. Owner's name and address (If not shown in Items 1-3 above), _____

5. That I am personally acquainted with the mining claim(s). The work and improvements were made by and at the expense of the owner(s) of said claim(s). Said contiguous group of claims, listed on this document, are situated in the

(optional) Mining District; LA PAZ County, Arizona.

Line No.	AMC NUMBER	CLAIM/SITE NAME	COUNTY RECORDER DATA (If available)	TWP	RNG	SEC
1	412821	GOLD GULCH	2011-53-90	4N1	13W	4
2	412865	RIGHT ON	2011-54-58	4N	13W	4
3						
4						
5						
6						

1/4 sect
HW

NE

Form: MCF108
Revised July 2014
Page 1 of 2

BY: Ram

RECEIPT # 3450829

2. Type of labor and improvements (specify what was done and give the total value for that labor and improvement to show at least \$100 for each claim). If a geological, geochemical, or geophysical survey was performed, as per 30 U.S.C. 28-1, reference the title of the report of survey, give cost and date of the survey and report, and indicate it was filed with the County Recorder:

Description of Work Performed	Value of Work Performed	Date Work Was Performed
Picked up + recycled trash to land fill ^{replace} refresh signage as needed		Between
improved roads and trimmed back trees & bushes dry washed and metal detected	\$500 +	Sept 2014
		March 2015
* I do not have specific dates for each event as when we are out on the claims, we do things we see need doing as they need doing. we trim bushes + trees most times out.		

3. Name and mailing address of each person who performed the labor and improvements

Name (please print)

Current Mailing Address (please print)

Nancy Eidsmoe
Mel Eidsmoe

PO Box 997 Salome AZ 85348
PO Box 997 Salome AZ 85348

PHOENIX, ARIZONA
 2015 DEC - 8
 BLM AZ DISTRICT
 RECEIVED
 85348

4. Name and mailing address of each person who holds and claims the subject mining claim(s) for the valuable minerals contained therein. Be sure to indicate if there is a change of address:

Name (please print)

Current Mailing Address (please print)

Nancy Eidsmoe
Mel Eidsmoe
Lewis Eidsmoe
Ann Eidsmoe
Robin Capron
Wendy Forsberg
Hope Saxton
Frank Saxton

~~#~~ PO Box 997 Salome AZ 85348
PO Box 997 Salome AZ 85348
PO BOX 843 Salome AZ 85348
PO Box 843 Salome AZ 85348
2969 142 PL SE#4 Bellevue WA 98007
649 Wicks Ln Eatonville WA 98328
20 Shotwell Rd Port Hadlock WA 98339
20 Shotwell Rd Port Hadlock WA 98339

5. The undersigned testifies that on the date of _____, 20____, all monuments required by law were erected upon the subject claim(s), and all notices required by law were posted on the subject claim(s) or copies thereof were in place, and at said date, each corner monument bore or contained

markings sufficient to appropriately designate the corner of the claim to which it pertains and the name of the claim(s).

I hereby certify under penalty of perjury under the laws of the State of ARIZONA that the foregoing statements are true and correct:

[Signature] Date: 17 Nov 15
(Signature of person responsible for above statement)


Title 18 U.S.C. 1001 and 43 U.S.C. 1212 make it a crime for any person knowingly and willfully to make to any department or agency of the United States any false, fictitious or fraudulent statements or representations as to any matter within its jurisdiction.

Notary Block

SUBSCRIBED AND SWORN TO before me, this 17th day of November 2015

By: [Signature]
(Signature of Affiant)

Title: Notary Public



My Commission Expires: 4-21-2016

INSTRUCTIONS

1. This is an optional form that may be used to satisfy the requirements for the Bureau of Land Management (BLM) under the provisions of 43 U.S.C. §1744 and 30 U.S.C. §28-28d and the regulations thereunder (43 CFR part 3835). Since local and State laws may vary, you should contact your local and State agencies where the claims are located to ensure all applicable laws and requirements are satisfied.
2. The claimant(s) must fill in the date in paragraph 1 for the applicable assessment year and the county and state where the claims are located.
3. All claim names, BLM serial numbers, legal descriptions, and original county recording information must be listed for the claims pertaining to this assessment notice.
4. The claimant(s) must complete paragraph 2 listing all labor or improvements which was performed on or did benefit the subject mining claims. The value and date of the labor or improvements must also be listed. The total amount of labor or improvements can be listed, but the total expenditure must equal at least \$100 for each claim.
5. The names and current mailing addresses of the person(s) performing the labor shall be listed in paragraph 3.
6. The name and current mailing address of each owner (claimant) of the claims shall be listed in paragraph 4. The mailing address shall be the owner's address and not the address of an agent or anyone representing the claimant. Be sure to note if there has been a change of address.
7. Paragraph 5 shall be completed to show the date it was verified that all monuments required by law were properly erected, all notices were posted, and that corners were appropriately designated for all claims listed.
8. An exact legible reproduction or duplicate (other than microfilm or other electronic media) of this affidavit or another type of affidavit of assessment work that you file or will file in the county where each claim is located, must be filed with the BLM on or before December 30 of the calendar year in which the assessment year ends. For mill or tunnel sites, a separate notice of intent to hold must be filed with the BLM on or before December 30. Requirements for filing a notice of intent to hold can be found at 43 CFR 3835.33.
9. A processing fee of \$10 for each claim listed must be remitted to the BLM along with this or any other affidavit of assessment work.

RECEIVED
NOV 18 2015
BLM
LA PAZ COUNTY OFFICE
ARIZONA

Box 997
Salome AZ
85308

CERTIFIED MAIL



RECEIVED
AZ STATE OFFICE
7015 1520 0000 2505 749

2015 DEC -8 P 3:27

PHOENIX, ARIZONA

BLM
ONE N CENTRAL AVE
PHOENIX AZ

85004 2003



U.S. POSTAGE
SALOOME AZ
DEC 8 2015
AMOUNT
\$6.25
R2304W119737-02

United States Department of the Interior
Bureau of Land Management
LANDS/RECREATION & PLANNING
ONE N CENTRAL AVE
PHOENIX, AZ 85004 -2203
Phone: 602-417-9200

Receipt.

No: 3450829

Transaction #: 3550339	
Date of Transaction: 12/09/2015	
CUSTOMER:	
NANCY EIDSMOE PO BOX 997 SALOME, AZ 85348-0997 US	

LINE #	QTY	DESCRIPTION	REMARKS	UNIT PRICE	TOTAL
1	1.00	LOCATABLE MINERALS / MINING CLAIMS- NOT NEW-UNADJUD, ONE AUTH NO. ONLY / MINING CLAIM MONEY RECEIVED CASES: AMC412821/\$20.00	POL - 2 2015	- n/a -	20.00
TOTAL:					\$20.00

PAYMENT INFORMATION					
1	AMOUNT:	20.00	POSTMARKED:	12/04/2015	
	TYPE:	CHECK	RECEIVED:	12/08/2015	
	CHECK NO:	1008			
	NAME:	EIDSMOE, MELVIN J PO BOX 997 SALOME AZ 85348-0997 US			

REMARKS

This receipt was generated by the automated BLM Collections and Billing System and is a paper representation of a portion of the official electronic record contained therein.

FOR

UNITED STATES
DEPARTMENT OF THE INTERIOR
BUREAU OF LAND MANAGEMENT **547**
MAINTENANCE FEE WAIVER CERTIFICATION

412818
412865
FORM APPROVED
OMB NO. 1004-0114
Expires: October 31, 2016

SEE INSTRUCTIONS ON PAGE 2

- This small miner waiver is filed for the assessment year beginning on September 1, ~~2015~~ and ending on September 1, 2016.
- The undersigned and all related parties owned ten or fewer mining claims, mill, or tunnel sites located and maintained on Federal lands in the United States of America on September 1, 2015.
- The undersigned have performed the assessment work required by law for each mining claim listed prior to filing this waiver and understand that by filing this form, the undersigned must file an affidavit of assessment work with the Bureau of Land Management (BLM) by the December 30th following the filing of this waiver.
- The undersigned understand that if the assessment work obligation has not yet come due under 30 U.S.C. 28 (for those claims in their first assessment year only), a notice of intent to hold reciting this condition must be recorded by the December 30th following the filing of this waiver.
- The undersigned understand that mill and tunnel sites may also be listed on this waiver and be waived from payment of the maintenance fee, and that a notice of intent to hold for these sites is required to be filed with the BLM by the December 30th following the filing of this waiver.
- The undersigned understand and acknowledge that pursuant to 43 U.S.C. 1212 and 18 U.S.C. 1001, the filing or recording of a false, fictitious, or fraudulent document with the BLM may result in a fine of up to \$250,000, a prison term not to exceed five years, or both.
- The mining claims, mill or tunnel sites for which this waiver from payment of the maintenance fees is requested are:

CLAIM OR SITE NAME	BLM RECORDATION SERIAL NUMBER
1. Gold Gulch	412821 412821 ✓
2. Right On	412865
3.	
4.	
5.	
6.	
7.	
8.	
9.	
10.	

RECEIVED
BLM PHOENIX OFFICE
2015 AUG 31 P 4:44
PHOENIX, ARIZONA

The owner(s) (claimants) of the above mining claims and sites are:

Nancy Eidsmoe
(Owner's Name - Please Print)

Nancy Eidsmoe
(Owner's Signature)

PO Box 997
(Owner's Mailing Address)

Salome AZ 85348
(City) (State) (Zip Code)

Mel Eidsmoe
(Owner's Name - Please Print)

Mel Eidsmoe
(Owner's Signature)

POBox 997
(Owner's Mailing Address)

Salome AZ 85348
(City) (State) (Zip Code)

Lewis Eidsmoe
(Owner's Name - Please Print)

Lewis Eidsmoe
(Owner's Signature)

PO Box 843
(Owner's Mailing Address)

Salome AZ 85348
(City) (State) (Zip Code)

Ann Eidsmoe
(Owner's Name - Please Print)

Ann Eidsmoe
(Owner's Signature)

PO Box 843
(Owner's Mailing Address)

Salome AZ 85348
(City) (State) (Zip Code)

(Continued on page 2)

ENTERED
BY: *RE*

NW-RE 9/10/15

Robin Capron
(Owner's Name - Please Print)

2969 142nd PL SE #4
(Owner's Mailing Address)

Wendy Forsberg
(Owner's Name - Please Print)

649 Wicks Ln E
(Owner's Mailing Address)

Hope Saxton
(Owner's Name - Please Print)

20 Shotwell RD
(Owner's Mailing Address)

Frank Saxton
(Owner's Name - Please Print)

20 Shotwell RD
(Owner's Mailing Address)

Rob Capron
(Owner's Signature)

Bellevue WA 98007
(City) (State) (Zip Code)

Wendy Forsberg
(Owner's Signature)

Eatonville WA 98328
(City) (State) (Zip Code)

Hope Saxton
(Owner's Signature)

Port Hadlock WA 98339
(City) (State) (Zip Code)

Frank Saxton
(Owner's Signature)

Port Hadlock WA 98339
(City) (State) (Zip Code)

18 U.S.C. 1001 and 43 U.S.C. 1212 make it a crime for any person knowingly and willfully to make to any department or agency of the United States any false, fictitious or fraudulent statements or representations as to any matter within its jurisdiction.

INSTRUCTIONS

1. This certification is made under the provisions of 43 U.S.C. § 1744 and 30 U.S.C. §28-28k and the regulations thereunder (43 CFR Part 3830).
2. The claimant(s) must fill in the dates in paragraph 1 for the beginning and ending of the assessment year for which this waiver is sought.
3. The claimant(s) must fill in the date in paragraph 2 for the beginning of the assessment year for which this waiver is sought.
4. All claim and site names and BLM serial numbers must be listed for the mining claims, mill sites, and tunnel sites for which the waiver is sought.
5. All owners of the mining claims, mill sites, and tunnel sites and their addresses must be given.
6. This waiver form must be signed by all the claimants or their designated agent, in original form. If an agent is designated, a notarized designation of agent, signed by all of the claimants with proper address given, must be submitted with this waiver.
7. This form must be filed no later than September 1st for the upcoming assessment year in the BLM State Office where the mining claims or sites are recorded, or the waiver cannot be granted by the BLM. (Example: To obtain a waiver for the assessment year 2012, which begins on September 1, 2011, you must qualify for and file for a waiver no later than September 1, 2011, in the proper BLM State Office.)
8. For all mining claims which require assessment work, you must record an affidavit of labor on or before the December 30th immediately following the filing of this waiver. For all other mining claims or sites waived, you must record a notice of intent to hold on or before the December 30th immediately following the filing of this waiver.
9. Mill and tunnel sites may also be listed on this waiver and be waived from payment of the maintenance fee. A notice of intent to hold for these sites is required to be filed by the December 30th following the filing of this waiver.

RECEIVED
BLM STATE OFFICE
2011 AUG 31 P 4:45
PHOENIX, ARIZONA

FOR OFFICIAL USE ONLY



Mel Eidsmoe
P.O. Box 997
Salome, AZ 85348-0997

RECEIVED
AZ STATE

2014 DEC -3 P 2:52

PHOENIX, ARIZONA

CERTIFIED MAIL™



7009 1410 0002 0465 1497



UNITED STATES
POSTAL SERVICE

1022



85004

U.S. POSTAGE
PAID
SALOME, AZ
85348
DEC 02, 14
AMOUNT

\$6.49
00016118-01

Bureau of Land Management
AZ State Office
One North Central Ave Ste 800
Phoenix, AZ 85004-4427

850044427



BLM
Date
Stamp

PHOENIX, ARIZONA

2014 DEC - 3 P 3: 04

RECEIVED

7						
8						
9						
10						

6. That between the dates starting at 12 o'clock noon on September 1, 20 13 and ending at 12 o'clock noon on September 1, 20 14 at least \$ 500⁰⁰ dollars worth of work and improvements were done and performed upon said claim(s) or upon one or more of a contiguous group of claims for the benefit of all, wholly or partly outside of a contiguous group of claims for the benefit of all, not including the location work.

7. That the following persons were employed to perform the work and improvements described herein: _____
Nancy & Mel Eidsmoe

8. That the work and improvements performed were: picked up + recycled debris left behind folks; pick up trash + took to land fill. Improved roads; trimmed trees + bushes by the road. Metal detected + dry washed for gold. Rockhounding

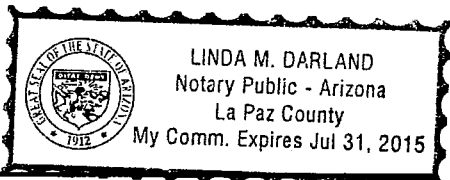
9. Dated: 9 Oct 14 Signature: Nancy A Eidsmoe

SUBSCRIBED AND SWORN TO before me, a Notary Public, this 9 day of Oct 20 14

By: Nancy A Eidsmoe

Notary Public Linda M Darland

My Commission Expires 7-31-15



Bureau of Land Management
Arizona State Office
www.az.blm.gov

No. of Claims: 2 x \$10 = \$20.00
 Check No.: 6517 Init. NAE
 Receipt No.: 3183053
 For BLM Use Only

Form: MCF108
Revised Jan. 2006
Page 2 of 2

412818
412865

When Recorded Return Document to:

Nancy Eidsmoe
PO Box 997
Salome AZ
85348-0997

Check here if this is a change of address.

Telephone: 360 643 1620

E-mail address: saynancy@hotmail.com

AFFIDAVIT OF PERFORMANCE OF ANNUAL WORK

1. State of Arizona, County of LA PAZ ss:

2. I (Name) NANCY EIDSMOE

3. Reside at (Address) 66756 CACTUS ST

Mailed PO Box 997

City Salome County LA PAZ

BLM
Date
Stamp
PHOENIX, ARIZONA
2014 DEC -3 P 3:04
RECEIVED

State AZ zip 85348 being duly sworn, depose and say that I am a citizen of the United States, more than eighteen years of age, and that all of the facts set forth in this affidavit, subject to the provisions and penalties of 18 U.S.C. 1001 pertaining to the filing of false, fictitious, or fraudulent statements with the United States, are true and correct according to the best of my knowledge, information and belief.

4. Owner's name and address (if not shown in Items 1-3 above): _____


5. That I am personally acquainted with the mining claim(s). The work and improvements were made by and at the expense of the owner(s) of said claim(s). Said contiguous group of claims, listed on this document, are situated in the

(optional) Mining District; LA PAZ County, Arizona.

Line No.	AMC NUMBER	CLAIM/SITE NAME	COUNTY RECORDER DATA (If available)	TWP	RNG	SEC
1	<u>412821</u>	<u>GOLD GULCH</u>		<u>4N</u>	<u>13W</u>	<u>4</u>
2	<u>412865</u>	<u>RIGHT ON</u>		<u>4N</u>	<u>13W</u>	<u>4</u>
3						
4						
5						
6						

ENTERED
DEC 05 2014
BY: RAM

United States Department of the Interior
Bureau of Land Management
 LANDS/RECREATION & PLANNING
 ONE N CENTRAL AVE
 PHOENIX, AZ 85004 -2203
 Phone: 602-417-9200



Receipt

3183053

Transaction #: 3276094	
Date of Transaction: 12/04/2014	
CUSTOMER:	
NANCY EIDSMOE PO BOX 997 SALOME, AZ 85348-0997 US	

LINE #	QTY	DESCRIPTION	REMARKS	UNIT PRICE	TOTAL
1	1.00	LOCATABLE MINERALS / MINING CLAIMS- NOT NEW-UNADJUD, ONE AUTH NO. ONLY / MINING CLAIM MONEY RECEIVED CASES: AMC412821/\$20.00	POL (2) 2014	- n/a -	20.00
TOTAL:					\$20.00

PAYMENT INFORMATION						
1	AMOUNT:	20.00	POSTMARKED:	N/A		
	TYPE:	CHECK	RECEIVED:	12/03/2014		
	CHECK NO:	6517				
	NAME:	EIDSMOE, NANCY 31 SHOTWELL RD PORT HADLOCK WA 98339 US				

REMARKS

This receipt was generated by the automated BLM Collections and Billing System and is a paper representation of a portion of the official electronic record contained therein.

UNITED STATES
DEPARTMENT OF THE INTERIOR
BUREAU OF LAND MANAGEMENT
MAINTENANCE FEE WAIVER CERTIFICATION

1443

fm

FORM APPROVED
OMB NO. 1004-0114
Expires: October 31, 2016

412865

SEE INSTRUCTIONS ON PAGE 2

- This small miner waiver is filed for the assessment year beginning on September 1, 2014 and ending on September 1, 2015.
- The undersigned and all related parties owned ten or fewer mining claims, mill, or tunnel sites located and maintained on Federal lands in the United States of America on September 1, 2014.
- The undersigned have performed the assessment work required by law for each mining claim listed prior to filing this waiver and understand that by filing this form, the undersigned must file an affidavit of assessment work with the Bureau of Land Management (BLM) by the December 30th following the filing of this waiver.
- The undersigned understand that if the assessment work obligation has not yet come due under 30 U.S.C. 28 (for those claims in their first assessment year only), a notice of intent to hold reciting this condition must be recorded by the December 30th following the filing of this waiver.
- The undersigned understand that mill and tunnel sites may also be listed on this waiver and be waived from payment of the maintenance fee, and that a notice of intent to hold for these sites is required to be filed with the BLM by the December 30th following the filing of this waiver.
- The undersigned understand and acknowledge that pursuant to 43 U.S.C. 1212 and 18 U.S.C. 1001, the filing or recording of a false, fictitious, or fraudulent document with the BLM may result in a fine of up to \$250,000, a prison term not to exceed five years, or both.
- The mining claims, mill or tunnel sites for which this waiver from payment of the maintenance fees is requested are:

CLAIM OR SITE NAME	BLM RECORDATION SERIAL NUMBER
1. Right On	✓ AMC 412865
2.	412865
3.	
4.	
5.	
6.	
7.	
8.	
9.	
10.	

RECEIVED
 BLM AZ STATE OFFICE
 2014 AUG 25 P 2:00
 PHOENIX ARIZONA

The owner(s) (claimants) of the above mining claims and sites are:

Nancy Eidsmoe
 (Owner's Name - Please Print)
~~66756 Cactus St~~ Po Box 997
 (Owner's Mailing Address)

Nancy Eidsmoe
 (Owner's Signature)
 Salome AZ 85348
 (City) (State) (Zip Code)

Robin Capron
 (Owner's Name - Please Print)
 2969 142nd PI SE #4
 (Owner's Mailing Address)

Robin Capron
 (Owner's Signature)
 Bellevue WA 98007
 (City) (State) (Zip Code)

Frank Saxton
 (Owner's Name - Please Print)
 20 Shotwell Rd
 (Owner's Mailing Address)

Frank Saxton
 (Owner's Signature)
 Port Hadlock WA 98339
 (City) (State) (Zip Code)

Wendy Forsberg
 (Owner's Name - Please Print)
 649 Wicks Lane E
 (Owner's Mailing Address)

Wendy Forsberg
 (Owner's Signature)
 Eatonville WA 98328
 (City) (State) (Zip Code)

(Continued on page 2)

INTEREST
 SEP 12 2014
 BY: RS
 RWV
 RE 9-18-14

RIGHT of 2

Mel Eidsmoe
(Owner's Name - Please Print)
66756 Cactus St PO Box 997
(Owner's Mailing Address)

Mel Eidsmoe
(Owner's Signature)
Salome AZ 85348
(City) (State) (Zip Code)

Hope Saxton
(Owner's Name - Please Print)
20 Shotwell RD
(Owner's Mailing Address)

Hope i. Saxton
(Owner's Signature)
Port Hadlock WA 98339
(City) (State) (Zip Code)

Lewis Eidsmoe *Lewis Eidsmoe*
(Owner's Name - Please Print)
PO Box 843
(Owner's Mailing Address)

Lewis Eidsmoe
(Owner's Signature)
Salome AZ 85348
(City) (State) (Zip Code)

Ann Eidsmoe *Ann Eidsmoe*
(Owner's Name - Please Print)
PO Box 843
(Owner's Mailing Address)

Ann Eidsmoe
(Owner's Signature)
Salome AZ 85348
(City) (State) (Zip Code)

18 U.S.C. 1001 and 43 U.S.C. 1212 make it a crime for any person knowingly and willfully to make to any department or agency of the United States any false, fictitious or fraudulent statements or representations as to any matter within its jurisdiction.

INSTRUCTIONS

1. This certification is made under the provisions of 43 U.S.C. § 1744 and 30 U.S.C. §28-28k and the regulations thereunder (43 CFR Part 3830).
2. The claimant(s) must fill in the dates in paragraph 1 for the beginning and ending of the assessment year for which this waiver is sought.
3. The claimant(s) must fill in the date in paragraph 2 for the beginning of the assessment year for which this waiver is sought.
4. All claim and site names and BLM serial numbers must be listed for the mining claims, mill sites, and tunnel sites for which the waivers sought.
5. All owners of the mining claims, mill sites, and tunnel sites and their addresses must be given.
6. This waiver form must be signed by all the claimants or their designated agent, in original form. If an agent is designated, a notarized designation of agent, signed by all of the claimants with proper address given, must be submitted with this waiver.
7. This form must be filed no later than September 1st for the upcoming assessment year in the BLM State Office where the mining claims or sites are recorded, or the waiver cannot be granted by the BLM. (Example: To obtain a waiver for the assessment year 2012, which begins on September 1, 2011, you must qualify for and file for a waiver no later than September 1, 2011, in the proper BLM State Office.)
8. For all mining claims which require assessment work, you must record an affidavit of labor on or before the December 30th immediately following the filing of this waiver. For all other mining claims or sites waived, you must record a notice of intent to hold on or before the December 30th immediately following the filing of this waiver.
9. Mill and tunnel sites may also be listed on this waiver and be waived from payment of the maintenance fee. A notice of intent to hold for these sites is required to be filed by the December 30th following the filing of this waiver.

RECEIVED
BLM STATE OFFICE
PHOENIX, ARIZONA
2011 SEP 28 P 2:00

FOR OFFICIAL USE ONLY

When Recorded Return Document to:

NANCY EIDSMOE

PO BOX 997

SALOME AZ 85348-0997

AMC 412818

412865

Check here is this is a change of address.

Telephone: 360 643 1620

E-mail address: sagnancy@hotmail.com

AFFIDAVIT OF PERFORMANCE OF ANNUAL WORK

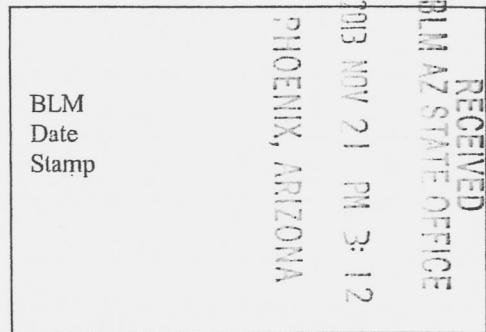
1. State of Arizona, County of LA PAZ ss:

2. I (Name) NANCY EIDSMOE

3. Reside at (Address) 66756 CACTUS ST

-PO Box 997-

City SALOME County LA PAZ



State AZ Zip 85348 being duly sworn, depose and say that I am a citizen of the United States, more than eighteen years of age, and that all of the facts set forth in this affidavit, subject to the provisions and penalties of 18 U.S.C. 1001 pertaining to the filing of false, fictitious, or fraudulent statements with the United States, are true and correct according to the best of my knowledge, information and belief.

4. Owner's name and address (If not shown in Items 1-3 above). _____

5. That I am personally acquainted with the mining claim(s). The work and improvements were made by and at the expense of the owner(s) of said claim(s). Said contiguous group of claims, listed on this document, are situated in the

(optional) Mining District; LA PAZ County, Arizona.

Line No.	AMC NUMBER	CLAIM/SITE NAME	COUNTY RECORDER DATA (If available)	TWP	RNG	SEC
1	412821	GOLD GULCH		4N	13W	4
2	412865	RIGHT ON		4N	13W	4
3						
4						
5						
6						

ENTERED
NOV 26 2013
BY: JM

AFFIDAVIT OF PERFORMANCE OF ANNUAL WORK – page 2

BLM
Date
Stamp

2013 NOV 21 PM 3:12
PHOENIX, ARIZONA

RECEIVED
BLM AZ STATE OFFICE

7						
8						
9						
10						

6. That between the dates starting at 12 o'clock noon on September 1, 20 12 and ending at 12 o'clock noon on September 1, 20 13 at least \$ \$500.00 dollars worth of work and improvements were done and performed upon said claim(s) or upon one or more of a contiguous group of claims for the benefit of all, wholly or partly outside of a contiguous group of claims for the benefit of all, not including the location work.

7. That the following persons were employed to perform the work and improvements described herein: Nancy Eidsmo

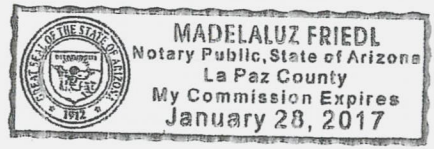
8. That the work and improvements performed were: picked up trash - recycled + took to landfill improved roads trimmed back trees + bushes by roads dry washed dirt for gold; metal detected detected

9. Dated: 1-19-2013 Signature: Nancy A Eidsmo

SUBSCRIBED AND SWORN TO before me, a Notary Public, this 19th day of Nov 20 13

By: Madeluz Friedl
Notary Public

My Commission Expires 1-28-2017



Bureau of Land Management
Arizona State Office
www.az.blm.gov

No. of Claims: <u>2</u> x \$10 = <u>\$20.00</u>
Check No.: <u>1148</u> Init. <u>MF</u>
Receipt No.: _____
For BLM Use Only

Form: MCF108
Revised Jan. 2006
Page 2 of 2


EIDSM:G
PO Box 997
Salome AZ 85348

CERTIFIED MAIL™

RECEIVED
BLM AZ STATE OFFICE



2013 NOV 21 12 03 PM '13 050 0001 9904 3406



1022

85004


U.S. POSTAGE
PAID
PARKER, AZ
85344
NOV 19, 13
AMOUNT

\$1.51
00085179-04



PHOENIX, ARIZONA
Bureau of Land Management
ONE N CENTRAL AVE SUITE 800
Phoenix, AZ

85004-4427



PHOENIX, AZ
NOV 20 2013 PM 11
85344-4427

PARKER, AZ
NOV 19 2013 PM 11
85344-4427

United States Department of the Interior
Bureau of Land Management
 LANDS/RECREATION & PLANNING
 ONE N CENTRAL AVE
 PHOENIX, AZ 85004 -2203
 Phone: 602-417-9200

Receipt

No: 2915654

Transaction #: 3002632	
Date of Transaction: 11/22/2013	
CUSTOMER:	
NANCY EIDSMOE PO BOX 843 SALOME,AZ 85348-0843 US	

LINE #	QTY	DESCRIPTION	REMARKS	UNIT PRICE	TOTAL
1	1.00	LOCATABLE MINERALS / MINING CLAIMS- NOT NEW-UNADJUD,ONE AUTH NO. ONLY / MINING CLAIM MONEY RECEIVED CASES: AMC412865/\$20.00	POL (2) 2013	- n/a -	20.00
TOTAL:					\$20.00

PAYMENT INFORMATION					
1	AMOUNT:	20.00	POSTMARKED:	11/19/2013	
	TYPE:	CHECK	RECEIVED:	11/21/2013	
	CHECK NO:	1148			
	NAME:	EIDSMOE, MELVIN J PO BOX 843 SALOME AZ 85348-0843 US			

REMARKS

This receipt was generated by the automated BLM Collections and Billing System and is a paper representation of a portion of the official electronic record contained therein.

UNITED STATES
DEPARTMENT OF THE INTERIOR
BUREAU OF LAND MANAGEMENT

Amc 412865
Amc 412818

FORM APPROVED (615)
OMB NO. 1004-0114
Expires: August 31, 2013

MAINTENANCE FEE WAIVER CERTIFICATION

SEE INSTRUCTIONS ON PAGE 2

- This small miner waiver is filed for the assessment year beginning on September 1, 2012 and ending on September 1, 2013
- The undersigned and all related parties owned ten or fewer mining claims, mill, or tunnel sites located and maintained on Federal lands in the United States of America on September 1, 2012
- The undersigned have performed the assessment work required by law for each mining claim listed prior to filing this waiver and understand that by filing this form, an affidavit of assessment work must be recorded by the December 30th following the filing of this waiver.
- The undersigned understand that if the assessment work obligation has not yet come due under 30 U.S.C. 28 (for those claims in their first assessment year only), a notice of intent to hold reciting this condition must be recorded by the December 30th following the filing of this waiver.
- The undersigned understand that mill and tunnel sites may also be listed upon this waiver and be waived from payment of the maintenance fee, and that a notice of intent to hold for these sites is required to be recorded by the December 30th immediately following the filing of this waiver.
- The undersigned understand and acknowledge that pursuant to 43 U.S.C. 1212 and 18 U.S.C. 1001, the filing or recording of a false, fictitious, or fraudulent document with the Bureau of Land Management may result in a fine of up to \$250,000, a prison term not to exceed five years, or both.
- The mining claims, mill or tunnel sites for which this waiver from payment of the maintenance fees is requested are:

CLAIM OR SITE NAME	BLM RECORDATION SERIAL NUMBER
1. RIGHT ON	✓ AMC 412865
2.	
3.	
4.	
5.	
6.	
7.	
8.	
9.	
10.	

RECEIVED
BLM AZ STATE OFFICE
2012 AUG 30 P 3:40
PHOENIX, ARIZONA

The owner(s) (claimants) of the above mining claims and sites are:

NANCY EIDSMOE
(Owner's Name - Please Print)
66756 CACTUS ST
(Street or P.O. Box)
Salome AZ 85348
(City) (State) (Zip Code)

Nancy Eidsmoe
(Owner's Signature)
PO Box 667
Salome AZ 85348

Robin Capron
(Owner's Name - Please Print)
2969 142nd pl. S.E. #4
(Street or P.O. Box)
Bellevue WA 98007
(City) (State) (Zip Code)

Robin Capron
(Owner's Signature)

~~Helen Capron~~ FRANK SAXTON
(Owner's Name - Please Print)
20 Shotwell Rd
(Street or P.O. Box)
Pt Harlock WA 98339
(City) (State) (Zip Code)

Frank Saxton
(Owner's Signature)

ENTERED
AUG 22 2013

486 entered. Wrong owners. Waiver now transfers corrected and entered AT or

106 BY: AT

Hope Saxton
(Owner's Name - Please Print)

Hope Saxton
(Owner's Signature)

20 Shetland RD
(Street or P.O. Box)

Pack Haddock WA 98339
(City) (State) (Zip Code)

(Owner's Name - Please Print)

(Owner's Signature)

(Street or P.O. Box)

(City)

(State)

(Zip Code)

LEWIS EIDSMOE
(Owner's Name - Please Print)

*Lewis E Eidsmoe
(Owner's Signature)

PO BOX 843
(Street or P.O. Box)

Salome AZ 85348
(City) (State) (Zip Code)

ANN EIDSMOE
(Owner's Name - Please Print)

*Ann Eidsmoe
(Owner's Signature)

PO Box 843
(Street or P.O. Box)

SALOME AZ 85348
(City) (State) (Zip Code)

Title 18 U.S.C. Section 1001 and Title 43 U.S.C. Section 1212 makes it a crime for any person knowingly and willfully to make to any department or agency of the United States any false, fictitious or fraudulent statements or representations as to any matter within its jurisdiction.

INSTRUCTIONS

1. This certification is made under the provisions of §1744 of Title 43 and § 28-28k of Title 30 of the United States Code; and the regulations thereunder (43 CFR Part 3830).
2. The claimant(s) must fill in the dates in paragraph 1 for the beginning and ending of the assessment year for which this waiver is sought.
3. The claimant(s) must fill in the date in paragraph 2 for the beginning of the assessment year for which this waiver is sought.
4. All claim and site names and Bureau of Land Management (BLM) serial numbers must be listed for the mining claims, mill sites, and tunnel sites for which the waiver is sought.
5. All owners of the mining claims, mill sites, and tunnel sites and their addresses must be given.
5. This waiver form must be signed by all the claimants or their designated agent, in original form. If an agent is designated, a notarized designation of agent, signed by all of the claimants with proper address given, must be submitted with this waiver.
7. This form must be filed no later than September 1st for the upcoming assessment year in the BLM State Office where the mining claims or sites are recorded, or the waiver cannot be granted by the BLM. (Example: To obtain a waiver for the assessment year 2012, which begins on September 1, 2011, you must qualify for and file for a waiver no later than September 1, 2011, in the proper BLM State Office.)
3. For all mining claims which require assessment work, you must record an affidavit of labor on or before the December 30th immediately following the filing of this waiver. For all other mining claims or sites waived, you must record a notice of intent to hold on or before the December 30th immediately following the filing of this waiver.
3. Mill and tunnel sites may also be listed upon this waiver and be waived from payment of the maintenance fee. A notice of intent to hold for these sites is required to be filed by the December 30th following the filing of this waiver.

PHOENIX, ARIZONA
2012 AUG 23 P 3:20
BLM AZ STATE OFFICE
RECEIVED

FOR OFFICIAL USE ONLY

RIGHT ON CLAIM AMU 412815

342

UNITED STATES
DEPARTMENT OF THE INTERIOR
BUREAU OF LAND MANAGEMENT

MAINTENANCE FEE WAIVER CERTIFICATION

ADD

FORM APPROVED
OMB NO. 1004-0114
Expires: August 31, 2013

616

SEE INSTRUCTIONS ON PAGE 2

- This small miner waiver is filed for the assessment year beginning on September 1, 2012 and ending on September 1, 2013.
- The undersigned and all related parties owned ten or fewer mining claims, mill, or tunnel sites located and maintained on Federal lands in the United States of America on September 1, 2012.
- The undersigned have performed the assessment work required by law for each mining claim listed prior to filing this waiver and understand that by filing this form, an affidavit of assessment work must be recorded by the December 30th following the filing of this waiver.
- The undersigned understand that if the assessment work obligation has not yet come due under 30 U.S.C. 28 (for those claims in their first assessment year only), a notice of intent to hold reciting this condition must be recorded by the December 30th following the filing of this waiver.
- The undersigned understand that mill and tunnel sites may also be listed upon this waiver and be waived from payment of the maintenance fee, and that a notice of intent to hold for these sites is required to be recorded by the December 30th immediately following the filing of this waiver.
- The undersigned understand and acknowledge that pursuant to 43 U.S.C. 1212 and 18 U.S.C. 1001, the filing or recording of a false, fictitious, or fraudulent document with the Bureau of Land Management may result in a fine of up to \$250,000, a prison term not to exceed five years, or both.
- The mining claims, mill or tunnel sites for which this waiver from payment of the maintenance fees is requested are:

CLAIM OR SITE NAME	BLM RECORDATION SERIAL NUMBER
1. <u>GOLD GUCCI</u>	✓ AMC # <u>412821</u>
2.	
3.	
4.	
5.	
6.	
7.	
8.	
9.	
10.	

RECEIVED
BLM AZ STATE OFFICE
2012 AUG 30 P 3:19
PHOENIX, ARIZONA

The owner(s) (claimants) of the above mining claims and sites are:

Mel EIDSMOE
(Owner's Name - Please Print)

Mel Eidsmoe
(Owner's Signature)

66756 CACTUS ST PO Box 667
(Street or P.O. Box)

Salome AZ 85348
(City) (State) (Zip Code)

LEWIS EIDSMOE
(Owner's Name - Please Print)

Lewis Eidsmoe
(Owner's Signature)

PO Box 843
(Street or P.O. Box)

Salome AZ 85348
(City) (State) (Zip Code)

ANN EIDSMOE
(Owner's Name - Please Print)

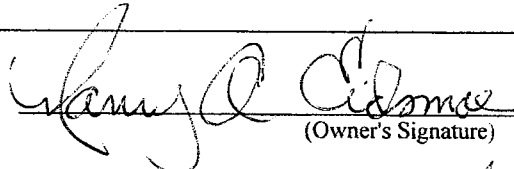


Ann Eidsmoe
(Owner's Signature)

PO Box 843
(Street or P.O. Box)

Salome AZ AZ 85348
(City) (State) (Zip Code)

ENTERED
AUG 22 2013
BY: AT

*Transfers corrected
486 entered - wrong owners.
waived AT*

XXXX NANCY AIDSMOE (Owner's Name - Please Print)	 (Owner's Signature)
66756 CACTUS ST PO Box 667 (Street or P.O. Box)	SALOME AZ 85346 (City) (State) (Zip Code)
XXXX FRANIE SXTON (Owner's Name - Please Print)	 (Owner's Signature)
20 Shotwell Rd (Street or P.O. Box)	Port Hadlock WA 98339 (City) (State) (Zip Code)
WENDY Forsberg (Owner's Name - Please Print)	 (Owner's Signature)
649 Wicks Ln E (Street or P.O. Box)	EATONVILLE WA 98328 (City) (State) (Zip Code)
XXXX XXXX (Owner's Name - Please Print)	 (Owner's Signature)
 (Street or P.O. Box)	 (City) (State) (Zip Code)

Title 18 U.S.C. Section 1001 and Title 43 U.S.C. Section 1212 makes it a crime for any person knowingly and willfully to make to any department or agency of the United States any false, fictitious or fraudulent statements or representations as to any matter within its jurisdiction.

INSTRUCTIONS

1. This certification is made under the provisions of §1744 of Title 43 and § 28-28k of Title 30 of the United States Code; and the regulations thereunder (43 CFR Part 3830).
2. The claimant(s) must fill in the dates in paragraph 1 for the beginning and ending of the assessment year for which this waiver is sought.
3. The claimant(s) must fill in the date in paragraph 2 for the beginning of the assessment year for which this waiver is sought.
4. All claim and site names and Bureau of Land Management (BLM) serial numbers must be listed for the mining claims, mill sites, and tunnel sites for which the waiver is sought.
5. All owners of the mining claims, mill sites, and tunnel sites and their addresses must be given.
6. This waiver form must be signed by all the claimants or their designated agent, in original form. If an agent is designated, a notarized designation of agent, signed by all of the claimants with proper address given, must be submitted with this waiver.
7. This form must be filed no later than September 1st for the upcoming assessment year in the BLM State Office where the mining claims or sites are recorded, or the waiver cannot be granted by the BLM. (Example: To obtain a waiver for the assessment year 2012, which begins on September 1, 2011, you must qualify for and file for a waiver no later than September 1, 2011, in the proper BLM State Office.)
8. For all mining claims which require assessment work, you must record an affidavit of labor on or before the December 30th immediately following the filing of this waiver. For all other mining claims or sites waived, you must record a notice of intent to hold on or before the December 30th immediately following the filing of this waiver.
9. Mill and tunnel sites may also be listed upon this waiver and be waived from payment of the maintenance fee. A notice of intent to hold for these sites is required to be filed by the December 30th following the filing of this waiver.

FOR OFFICIAL USE ONLY

2015

Amc 412821

M

Robin Capron

(Owner's Name - Please Print)

2969 Handpl. se. #4

(Street or P.O. Box)

Robin Capron

(Owner's Signature)

Belleuve

(City)

WA

(State)

98007

(Zip Code)

~~Helen Capron~~

~~(Owner's Name - Please Print)~~

~~13840 SE 5th St~~

~~(Street or P.O. Box)~~

~~QUITCLAIM~~

~~Refused~~

~~8/13/2012~~

~~(Owner's Signature)~~

~~Belleuve~~

~~(City)~~

~~WA~~

~~(State)~~

~~98005~~

~~(Zip Code)~~

~~Leigh Meidings~~

~~(Owner's Name - Please Print)~~

~~QUITCLAIM~~

~~(Owner's Signature)~~

~~(Street or P.O. Box)~~

~~(City)~~

~~(State)~~

~~(Zip Code)~~

Hope Saxton

(Owner's Name - Please Print)

20 SHOTWELL RD

(Street or P.O. Box)

Hope Saxton

(Owner's Signature)

Port Hadlock

(City)

WA

(State)

98339

(Zip Code)

Title 18 U.S.C. Section 1001 and Title 43 U.S.C. Section 1212 makes it a crime for any person knowingly and willfully to make to any department or agency of the United States any false, fictitious or fraudulent statements or representations as to any matter within its jurisdiction.

INSTRUCTIONS

1. This certification is made under the provisions of §1744 of Title 43 and § 28-28k of Title 30 of the United States Code; and the regulations thereunder (CFR Part 3830).
2. The claimant(s) must fill in the dates in paragraph 1 for the beginning and ending of the assessment year for which this waiver is sought.
3. The claimant(s) must fill in the date in paragraph 2 for the beginning of the assessment year for which this waiver is sought.
4. All claim and site names and Bureau of Land Management (BLM) serial numbers must be listed for the mining claims, mill sites, and tunnel sites for which the waiver is sought.
5. All owners of the mining claims, mill sites, and tunnel sites and their addresses must be given.
6. This waiver form must be signed by all the claimants or their designated agent, in original form. If an agent is designated, a notarized designation of agent, signed by all of the claimants with proper address given, must be submitted with this waiver.
7. This form must be filed no later than September 1st for the upcoming assessment year in the BLM State Office where the mining claims or sites are recorded, or the waiver cannot be granted by the BLM. (Example: To obtain a waiver for the assessment year 2012, which begins on September 1, 2011, you must qualify for and file for a waiver no later than September 1, 2011, in the proper BLM State Office.)
8. For all mining claims which require assessment work, you must record an affidavit of labor on or before the December 30th immediately following the filing of this waiver. For all other mining claims or sites waived, you must record a notice of intent to hold on or before the December 30th immediately following the filing of this waiver.
9. Mill and tunnel sites may also be listed upon this waiver and be waived from payment of the maintenance fee. A notice of intent to hold for these sites is required to be filed by the December 30th following the filing of this waiver.

RECEIVED
BLM AZ STATE OFFICE
2012 AUG 30 P 3:39
PHOENIX, ARIZONA

305

FOR OFFICIAL USE ONLY

AMC 412821

UNITED STATES
DEPARTMENT OF THE INTERIOR
BUREAU OF LAND MANAGEMENT

MAINTENANCE FEE WAIVER CERTIFICATION

AdH

248

Amc 412818

FORM APPROVED
OMB NO. 1004-0114
Expires: August 31, 2013

Amc 412865

SEE INSTRUCTIONS ON PAGE 2

- This small miner waiver is filed for the assessment year beginning on September 1, 2013 and ending on September 1, 2014.
- The undersigned and all related parties owned ten or fewer mining claims, mill, or tunnel sites located and maintained on Federal lands in the United States of America on September 1, 2013.
- The undersigned have performed the assessment work required by law for each mining claim listed prior to filing this waiver and understand that by filing this form, an affidavit of assessment work must be recorded by the December 30th following the filing of this waiver.
- The undersigned understand that if the assessment work obligation has not yet come due under 30 U.S.C. 28 (for those claims in their first assessment year only), a notice of intent to hold reciting this condition must be recorded by the December 30th following the filing of this waiver.
- The undersigned understand that mill and tunnel sites may also be listed upon this waiver and be waived from payment of the maintenance fee, and that a notice of intent to hold for these sites is required to be recorded by the December 30th immediately following the filing of this waiver.
- The undersigned understand and acknowledge that pursuant to 43 U.S.C. 1212 and 18 U.S.C. 1001, the filing or recording of a false, fictitious, or fraudulent document with the Bureau of Land Management may result in a fine of up to \$250,000, a prison term not to exceed five years, or both.
- The mining claims, mill or tunnel sites for which this waiver from payment of the maintenance fees is requested are:

CLAIM OR SITE NAME	BLM RECORDATION SERIAL NUMBER
1. Gold Gulch	AMC 412821
2. Right ON	AMC 412815 412865 (SORRY)
3.	
4.	
5.	
6.	
7.	
8.	
9.	
10.	

ENTERED
SEP 24 2013
PB

The owner(s) (claimants) of the above mining claims and sites are:

Nancy Eidsmoe
(Owner's Name - Please Print)

Nancy Eidsmoe
(Owner's Signature)

31 Shotwell Rd
(Street or P.O. Box)

Port Hadlock WA 98339
(City) (State) (Zip Code)

Hope Saxton
(Owner's Name - Please Print)

Hope Saxton
(Owner's Signature)

20 Shotwell RD
(Street or P.O. Box)

Port Hadlock WA 98339
(City) (State) (Zip Code)

Frank Saxton
(Owner's Name - Please Print)

Frank Saxton
(Owner's Signature)

20 Shotwell RD
(Street or P.O. Box)

Port Hadlock WA 98339
(City) (State) (Zip Code)

ENTERED INTO COMPUTER
SEP 19 2013
PB

RECEIVED
BLM ASSESSMENT DIVISION
SEP 19 2013

\$20 refund authorized
for unnecessary fee paid w/
2014 waiver. No FLMA docs

Wendy Forsberg

(Owner's Name - Please Print)

* Wendy Forsberg (Owner's Signature)

649 Wicks Ln E

(Street or P.O. Box)

Eatonville

(City)

WA

(State)

98328

(Zip Code)

Mel Eidsmoe

(Owner's Name - Please Print)

Mel Eidsmoe (Owner's Signature)

31 Shotwell RD

(Street or P.O. Box)

Port Hadlock

(City)

WA

(State)

98339

(Zip Code)

Ann Eidsmoe

(Owner's Name - Please Print)

Ann Eidsmoe

Ann Eidsmoe (Owner's Signature)

PO Box 843

(Street or P.O. Box)

Salome

(City)

AZ

(State)

85348

(Zip Code)

Lewis Eidsmoe

(Owner's Name - Please Print)

Lewis E Eidsmoe

Lewis E Eidsmoe (Owner's Signature)

P O Box 843

(Street or P.O. Box)

P.O. Box 843

Salome

(City)

AZ

(State)

85348

(Zip Code)

Title 18 U.S.C. Section 1001 and Title 43 U.S.C. Section 1212 makes it a crime for any person knowingly and willfully to make to any department or agency of the United States any false, fictitious or fraudulent statements or representations as to any matter within its jurisdiction.

INSTRUCTIONS

- 1. This certification is made under the provisions of §1744 of Title 43 and § 28-28k of Title 30 of the United States Code; and the regulations thereunder (43 CFR Part 3830).
2. The claimant(s) must fill in the dates in paragraph 1 for the beginning and ending of the assessment year for which this waiver is sought.
3. The claimant(s) must fill in the date in paragraph 2 for the beginning of the assessment year for which this waiver is sought.
4. All claim and site names and Bureau of Land Management (BLM) serial numbers must be listed for the mining claims, mill sites, and tunnel sites for which the waiver is sought.
5. All owners of the mining claims, mill sites, and tunnel sites and their addresses must be given.
6. This waiver form must be signed by all the claimants or their designated agent, in original form. If an agent is designated, a notarized designation of agent, signed by all of the claimants with proper address given, must be submitted with this waiver.
7. This form must be filed no later than September 1st for the upcoming assessment year in the BLM State Office where the mining claims or sites are recorded, or the waiver cannot be granted by the BLM. (Example: To obtain a waiver for the assessment year 2012, which begins on September 1, 2011, you must qualify for and file for a waiver no later than September 1, 2011, in the proper BLM State Office.)
8. For all mining claims which require assessment work, you must record an affidavit of labor on or before the December 30th immediately following the filing of this waiver. For all other mining claims or sites waived, you must record a notice of intent to hold on or before the December 30th immediately following the filing of this waiver.
9. Mill and tunnel sites may also be listed upon this waiver and be waived from payment of the maintenance fee. A notice of intent to hold for these sites is required to be filed by the December 30th following the filing of this waiver.

FOR OFFICIAL USE ONLY

Robin Capron

(Owner's Name - Please Print)

✓ * *Robin Capron*
(Owner's Signature)

2969 142 PL SE #4

(Street or P.O. Box)

Bellevue

(City)

WA

(State)

98007

(Zip Code)

(Owner's Name - Please Print)

(Owner's Signature)

(Street or P.O. Box)

(City)

(State)

(Zip Code)

(Owner's Name - Please Print)

(Owner's Signature)

(Street or P.O. Box)

(City)

(State)

(Zip Code)

(Owner's Name - Please Print)

(Owner's Signature)

(Street or P.O. Box)

(City)

(State)

(Zip Code)

Title 18 U.S.C. Section 1001 and Title 43 U.S.C. Section 1212 makes it a crime for any person knowingly and willfully to make to any department or agency of the United States any false, fictitious or fraudulent statements or representations as to any matter within its jurisdiction.

INSTRUCTIONS

1. This certification is made under the provisions of §1744 of Title 43 and § 28-28k of Title 30 of the United States Code; and the regulations thereunder (43 CFR Part 3830).
2. The claimant(s) must fill in the dates in paragraph 1 for the beginning and ending of the assessment year for which this waiver is sought.
3. The claimant(s) must fill in the date in paragraph 2 for the beginning of the assessment year for which this waiver is sought.
4. All claim and site names and Bureau of Land Management (BLM) serial numbers must be listed for the mining claims, mill sites, and tunnel sites for which the waiver is sought.
5. All owners of the mining claims, mill sites, and tunnel sites and their addresses must be given.
6. This waiver form must be signed by all the claimants or their designated agent, in original form. If an agent is designated, a notarized designation of agent, signed by all of the claimants with proper address given, must be submitted with this waiver.
7. This form must be filed no later than September 1st for the upcoming assessment year in the BLM State Office where the mining claims or sites are recorded, or the waiver cannot be granted by the BLM. (Example: To obtain a waiver for the assessment year 2012, which begins on September 1, 2011, you must qualify for and file for a waiver no later than September 1, 2011, in the proper BLM State Office.)
8. For all mining claims which require assessment work, you must record an affidavit of labor on or before the December 30th immediately following the filing of this waiver. For all other mining claims or sites waived, you must record a notice of intent to hold on or before the December 30th immediately following the filing of this waiver.
9. Mill and tunnel sites may also be listed upon this waiver and be waived from payment of the maintenance fee. A notice of intent to hold for these sites is required to be filed by the December 30th following the filing of this waiver.

FOR OFFICIAL USE ONLY

United States Department of the Interior
Bureau of Land Management
 LANDS/RECREATION & PLANNING
 ONE N CENTRAL AVE
 PHOENIX, AZ 85004 -2203
 Phone: 602-417-9200

Receipt

No: 2853626

Transaction #: 2939401		ENTERED INTO COMPUTER
Date of Transaction: 08/13/2013		
CUSTOMER:		
NANCY EIDSMOE 31 SHOTWELL RD PORT HADLOCK, WA 98339-9418 US		

LINE #	QTY	DESCRIPTION	REMARKS	UNIT PRICE	TOTAL
1	1.00	LOCATABLE MINERALS / MINING CLAIMS-NOT NEW-UNADJUD, ONE AUTH NO. ONLY / MINING CLAIM MONEY RECEIVED CASES: AMC412821/\$20.00	MAINT FEE WAIVER (2) 2014	- n/a -	20.00
TOTAL:					\$20.00

PAYMENT INFORMATION					
1	AMOUNT:	20.00	POSTMARKED:	08/08/2013	
	TYPE:	CHECK	RECEIVED:	08/12/2013	
	CHECK NO:	1135			
	NAME:	EIDSMOE, MELVIN J PO BOX 997 SALOME AZ 85348 US			

REMARKS

This receipt was generated by the automated BLM Collections and Billing System and is a paper representation of a portion of the official electronic record contained therein.

\$20 refund authorized for unnecessary fee paid w/ 2014 waiver - no FLPTA doc rec'd as of 9/16/13.

RS 9/16/13

Owner Update

Serial-No: AMC412821

Status: ACTIVE

	Del?	Proprietor Name	Int Rel	Address	Address2	City	State	Zip
1	<input type="checkbox"/>	CAPRON ROBIN	58	2969 142ND PL SE APT 4		BELLEVUE	WA	980076474
2	<input type="checkbox"/>	EIDSMOE LEWIS	58	PO BOX 843		SALOME	AZ	853480843
3	<input type="checkbox"/>	EIDSMOE ANN	58	PO BOX 843		SALOME	AZ	853480843
4	<input type="checkbox"/>	EIDSMOE NANCY	58	31 SHOTWELL RD		PORT HADLOCK	WA	983399418
5	<input type="checkbox"/>	EIDSMOE MELVIN	58	31 SHOTWELL RD		PORT HADLOCK	WA	983399418
6	<input type="checkbox"/>	FORSBERG WENDY	58	649 WICKS LN E		EATONVILLE	WA	983287422
7	<input type="checkbox"/>	SAXTON HOPE	58	20 SHOTWELL RD		PORT HADLOCK	WA	983399418
8	<input type="checkbox"/>	SAXTON FRANK	58	20 SHOTWELL RD		PORT HADLOCK	WA	983399418

Customers: 8

Provide me with new occurrences

Save & Continue

Save & Exit

Cancel

Lookup

When Recorded Return Document to:

NANCY EIDSMORE
PO Box 997
Salome AZ
85348

Page 1 of
Requested By: Nancy Eidsmore
SHELLY D BAKER, RECORDER
OFFICIAL RECORDS OF LA PAZ COUNTY, AZ
11-06-2012 12:36 PM Recording Fee \$15.00

AMC 412818
AMC 412865

Check here if this is a change of address.

Telephone: 360 643 1620

E-mail address: saynancy@hotmail.com

AFFIDAVIT OF PERFORMANCE OF ANNUAL WORK

1. State of Arizona, County of LA PAZ ss:

2. I (Name) NANCY EIDSMORE

3. Reside at (Address) PO Box 997

(66756 CACTUS ST)

City Salome County La Paz

State AZ Zip 85348 being duly sworn, depose and say that I am a citizen of the United States, more than eighteen years of age, and that all of the facts set forth in this affidavit, subject to the provisions and penalties of 18 U.S.C. 1001 pertaining to the filing of false, fictitious, or fraudulent statements with the United States, are true and correct according to the best of my knowledge, information and belief.

4. Owner's name and address (if not shown in Items 1-3 above).

RECEIVED
AZ STATE OFFICE
2012 NOV 26 P 3:01
PHOENIX, ARIZONA

5. That I am personally acquainted with the mining claim(s). The work and improvements were made by and at the expense of the owner(s) of said claim(s). Said contiguous group of claims, listed on this document, are situated in the

(optional) Mining District; LA PAZ County, Arizona.

Line No.	AMC NUMBER	CLAIM/SITE NAME	COUNTY RECORDER DATA (If available)	TWP	RNG	SEC
1	412821	GOLD GULCH		4N	13W	4
2	412865	RIGHT ON		4N	13W	4
3						
4						
5						
6						

Form: MCF108
Revised Jan. 2006
Page 1 of 2

1/4/13 AT

602 417 9200

NL NTRAL
8th Fl
Phoenix
85004

Performance of Annual Work Cover letter for FAX
FAX 602-771-1616

Gold Gulch Claim 412321

Right On Claim 412815

~~My phone number is 360-643-1620, please call me and I will provide the credit card number for the fees due.~~

Check is enclosed for fees.

Mel Eidsmoe is primary on Gold Gulch
Nancy Eidsmoe is primary on Right On

Our PO Box is 997.
We live @ 66756 Cactus St
Salome, AZ 85348

Summer address remains
31 Shotwell Rd
Port Hadlock WA 98337

We forward our mail.

~~Thank you so much for your help, I really appreciate it. I will look forward to the phone call to pay the filing fees.~~

Nancy Eidsmoe

check enclosed for the fees.

I had Denise Slawson fax this when we did the notary work. Apparently somehow it got to another agency, who (thank him! Joey, nice guy!) called me to let me know.

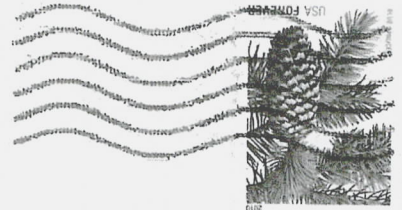
Thanks again—
Nancy Eidsmoe

RECEIVED
2012 NOV 26 P 3:01
PHOENIX, AZ 85004

Eidsmoe
PO Box 997
Salome AZ
85348

PHOENIX AZ 852

23 NOV 2012 PM 5 L



RECEIVED
BLM AZ STATE OFFICE

2012 NOV 26 P 2:49

BLM
PHOENIX, ARIZONA
Lands, Rec + Planning
ONE N CENTRAL AVE
Phoenix AZ

85004-2203

85004442700



United States Department of the Interior
Bureau of Land Management
 LANDS/RECREATION & PLANNING
 ONE N CENTRAL AVE
 PHOENIX, AZ 85004 -2203
 Phone: 602-417-9200

Receipt

No: 2696354

Transaction #: 2778144	
Date of Transaction: 11/27/2012	
CUSTOMER:	
NANCY EIDSMOE PO BOX 997 SALOME,AZ 85348-0997 US	

LINE #	QTY	DESCRIPTION	REMARKS	UNIT PRICE	TOTAL
1	1.00	LOCATABLE MINERALS / MINING CLAIMS-NOT NEW-UNADJUD,ONE AUTH NO. ONLY / MINING CLAIM MONEY RECEIVED CASES: AMC412321/\$20.00	POL - 2	- n/a -	20.00
TOTAL:					\$20.00

PAYMENT INFORMATION					
1	AMOUNT:	20.00	POSTMARKED:	11/23/2012	
	TYPE:	CHECK	RECEIVED:	11/27/2012	
	CHECK NO:	1120			
	NAME:	EIDSMOE, NANCY A PO BOX 997 SALOME AZ 85348-0997 US			

REMARKS

This receipt was generated by the automated BLM Collections and Billing System and is a paper representation of a portion of the official electronic record contained therein.

NOTICE!!

These documents have been scanned!

Do not place un-scanned documents beneath this notice!

Do not remove this notice from this file!

GPO Jacket No. 560-102
Print Order 61540
Rise Business Services, LLC
Job=AZ15 5/15/2019



Box Number= AZ15053



Claim Begin-End: AMC412865-AMC412865

6 Location Notices-Amendments and Supporting Documents



AZ15053-11

AMC412566-AMC413285

MINING CLAIM STATUS REPORT

JAN 13 2012

DATA ENTERED JAN 18 2012 RB

MTP Checked by RB

GEO Checked by JAN 13 2012 RB

LEAD SERIAL NUMBER AMC 412865 thru AMC _____

OF CLAIMS & TYPE

CHARGES

# _____	LODE	Location Fee @ \$34 = \$	<u>34</u>
# _____	PLACER	Processing Fee @ \$15 = \$	<u>15</u>
# <u>1</u>	ASSOCIATION PLACER	Maintenance Fee @ \$140 = \$	<u>140</u>
# _____	MILL SITE	Overage (+) \$	_____
# _____	TUNNEL SITE	Shortage (-) \$	_____
		Other Fees \$	_____
		TOTAL \$	<u>189</u>

ARE THERE ENOUGH LOCATORS?

Yes () No () _____

DOCUMENTS RECEIVED VIA -

Over-the-Counter ()

Mail () fax

TIMELY FILED?

Yes () No ()

LEGAL DESCRIPTION -	T <u>4N</u>	R <u>13W</u>	SEC <u>4</u>
	T _____	R _____	SEC _____
	T _____	R _____	SEC _____
	T _____	R _____	SEC _____

BLM () FOREST SERVICE () _____ SUBJ TO PL 359: Yes () No ()

WILDERNESS AREA: No () Yes () _____

SPLIT ESTATE - N/A () SX () PX () SRHA () OTHER () _____

Proper Notice Filed if Located on SHRA Lands? N/A () Yes () No ()

RECONVEYED MINERALS ON BLM LANDS REQUIRE OPENING ORDERS FROM 1944 TO 1993 -

Open to Entry on: _____ N/A ()

COMMENTS/STATUS - VOID () PARTIALLY VOID () PVT MINERALS () WITHDRAWN LANDS ()

OTHER () _____

Claimant acknowledges that portions of the following claims(s) site(s) may be void or voidable.

Printed Name of Claimant _____ Signature of Claimant _____

***** FINAL ADJUDICATION *****

DATE 4/25/12 INITIALS RE

ANCH 12865

County Recordation Information:

JACK TUCKER
P.O. Box 265
Wickenburg, AZ 85358

NOTICE OF MINING CLAIM LOCATION

RECEIVED
BLM AZ STATE OFFICE
2011 DEC 27 A 9:56
TUCSON, ARIZONA

1. TYPE OF NOTICE: Location Amendment Relocation
2. TYPE OF CLAIM OR SITE: Placer Lode Millsite Tunnel Site
3. The name, address and telephone number of the name(s) to be considered owner(s) is:
PLEASE PRINT (show additional owners on attached sheet)
Name: JACK TUCKER
Address: P.O. BOX 265
City/State/Zip Code: WICKENBURG, AZ 85358
Telephone Number (include area code): 928-231-7548
4. The name of the claim: RIGHT ON
5. The date of location is: 9/30/11
6. The claim is 2640 feet long and 2640 feet wide. The distance from the location monument to each end of the claim is 2640 feet in a North direction and 2640 feet in a EAST direction.
7. The NE corner of the claim is 0
from a survey monument or permanent natural object described as SECTION MARKER
8. The general course of the claim is from the North to the South
9. The location of the claim is in Section(s) 4, Quarter Section(s) NE
Township(s) 4N, Range(s) 13W, Gila and Salt
River Meridian, LA PAZ County, State of Arizona.
10. Is the claim filed under Public Law 359? yes no
11. Monument types are 1 X 1 WOOD POST

412885

Date 9/30/11 Signature [Signature] Locator Agent Only

MAP OF MINING CLAIM LOCATION

- The name of the claim is RIGHT ON
- The NE corner of the claim is 0 feet in a 0 direction to a survey monument or permanent object as described as SECTION MARKER
- The type of location monument is 1X1 WOOD POST
- The bearing and distance between the corners of the claim are beginning at the NE corner of the claim, 2640 feet in a SOUTH direction to the SE corner, then 2640 feet in a WEST direction to the SW corner, then 2640 feet in a NORTH direction to the NW corner, then 2640 feet in a EAST direction to the point of beginning.
- Please indicate the distance and bearings between claim corners and a recognized survey monument or landmark. Indicate the distance from the location monument to each end of the claim.

One Inch = One Thousand Feet

One Mile 2640



160 Acres
minus the two
areas designated by
NORTH



AHCH 12865

640 Acres

RECEIVED
BLM AZ STATE OFFICE

2011 DEC 21 A 9:36

PHOENIX, ARIZONA

Section 4 Quarter Section NE Range 13W
 Township 9N G&SR Meridian, LA PAZ County, Arizona.

Date 9/30/14

Signature [Handwritten Signature]

AIM NAME RIGHT ON

Additional Owners:
Name: LISA TUCKER
Address: P.O. Box 205
City/State/Zip Code: Wickenburg, AZ 85318
Telephone Number (area code): 928.231.7148

Name: NICOLE MORRIS
Address: 1363 W. 16 ST.
City/State/Zip Code: TEMPE AZ 85281
Telephone Number (area code): 480.298.1460

Name: STEVEN MORRIS
Address: 1363 W. 16 ST.
City/State/Zip Code: TEMPE AZ 85281
Telephone Number (area code): 480.298.1460

Name: Jennifer Warron
Address: 960 N. Gilbert RD #108
City/State/Zip Code: GILBERT, AZ 85234
Telephone Number (area code): 480.734.8701

Name: Steven McAllister
Address: 14193 S. Friendship Dr.
City/State/Zip Code: Herlimer, UTAH 84096
Telephone Number (area code): 801.599.6847

Name: Lucille McAllister
Address: 8187 S. 3200 W.
City/State/Zip Code: W. Jordan UTAH 84088
Telephone Number (area code): 801.561.7438

Name: JASON BEOWN
Address: 16 Kevin Lane Pl.
City/State/Zip Code: JACKSON NJ
Telephone Number (area code): 609.571.7814

RECEIVED
BLM AZ STATE OFFICE
2011 DEC 27 A 9:36
PHOENIX, ARIZONA

AHC412865

RUN TIME: 03:30 PM

Adm State: AZ

UNITED STATES DEPARTMENT OF INTERIOR
BUREAU OF LAND MANAGEMENT
GEOGRAPHIC REPORT WITH LAND
Sorted by Meridian Township Range

RUN DATE: 01/13/2012
Page 1 of 1

Serial Number: AZA 03459501

Total Case Acres: 100.000

<u>Casetype</u>	<u>Case Disp</u>				<u>Sect</u>	<u>Sur Typ</u>	<u>Sur Num</u>	<u>Suff</u>	<u>Subdivision</u>	<u>Act Pend</u>
380910	PENDING	14	0040N	0130W	004	PROT			S2;	Y

Input Parameters for Geographic Report with Land

System Id = CR

Admin State = AZ

Geo State = AZ

Casetype Begins With

Case Disp Txt = AUTHORIZED, CANCELLED, EXPIRED, PENDING, REJECTED, RELINQUISHED, WITHDRAWN

Mer Twp Rng =

Section =

Mtrs = 14 0040N 0130W 004, 14 0040N 0130W 999

Commodity =

Commodity Txt =

Pending Org =

Pend Org Decode =

Total Rows Returned: 0